







For information address:
 The Director,
 U.S. Coast & Geodetic Survey,
 Washington, D.C.

INDEX MAP OF THE STATE OF
 MINNESOTA

 Triangulation
 First-order Traverse
 First-order Leveling
 Second-order Leveling
 Complete to January 1, 1942