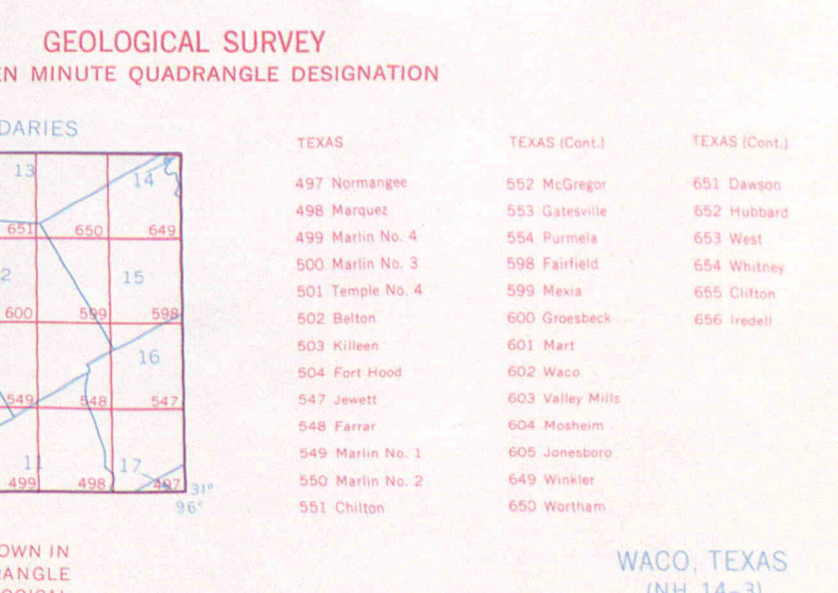
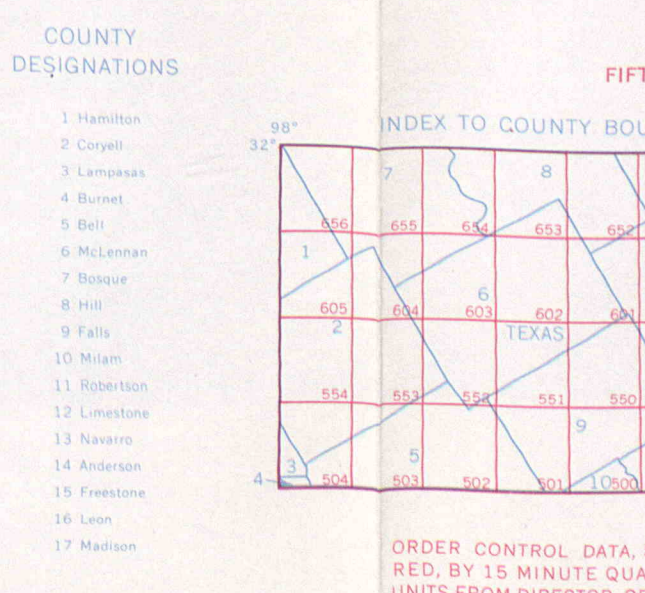
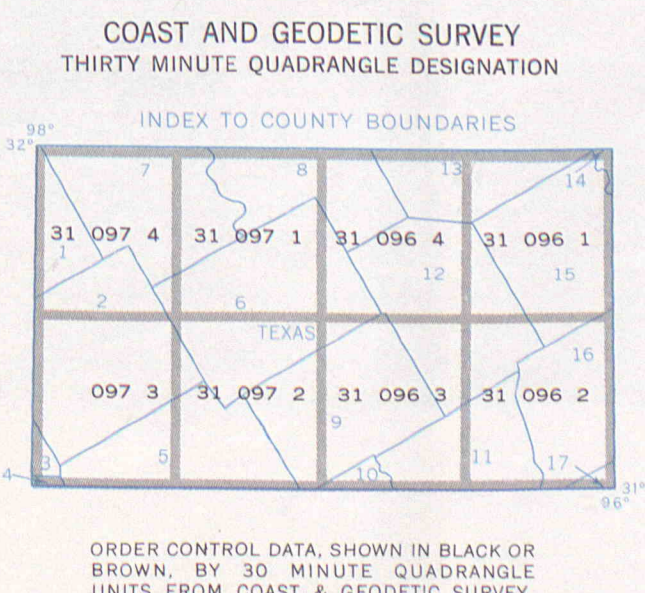
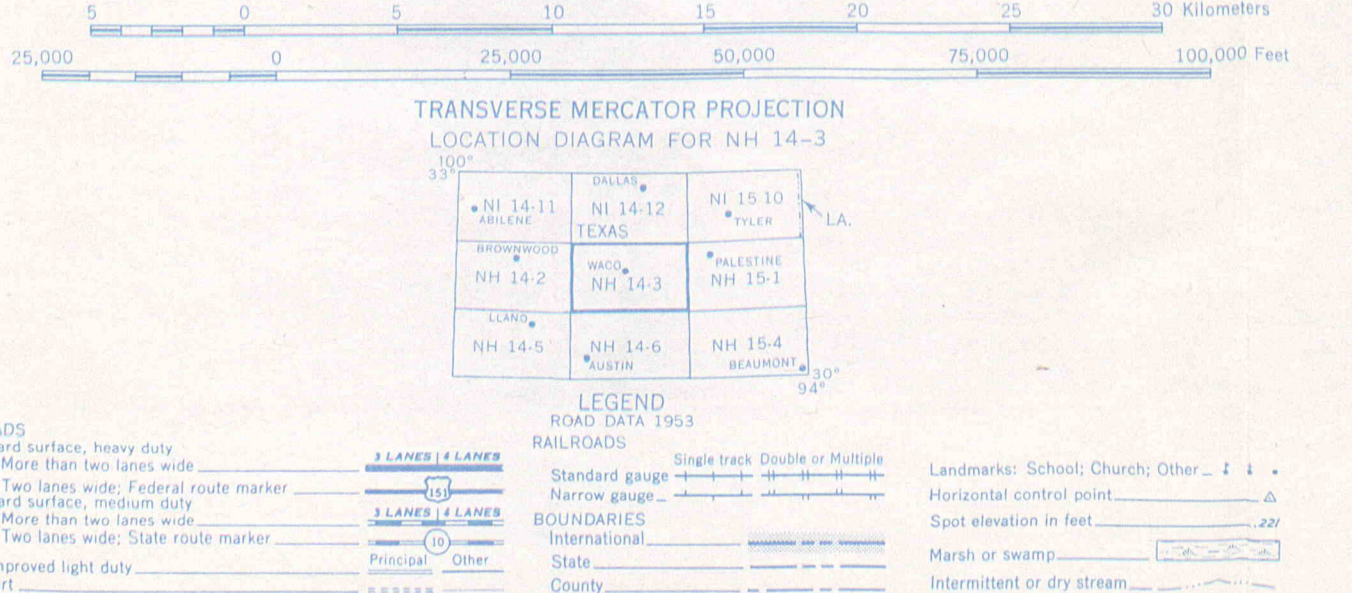
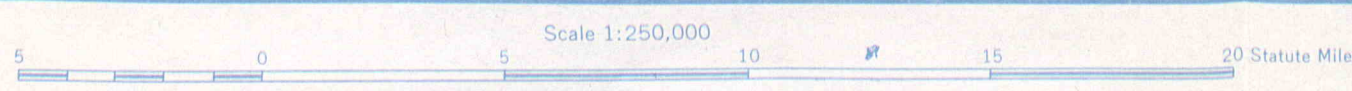
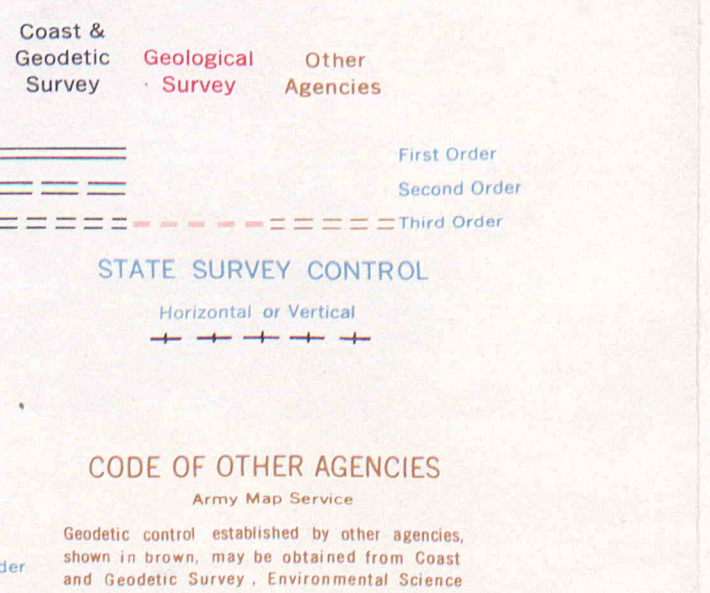



Base prepared by the Army Map Service (AJMS), Corps of Engineers, U.S. Army, Washington, D.C. Compiled in 1954 by photogrammetric methods. Horizontal and vertical control by USCGS and USGS. Aerial photography 1952-1953. Photography field annotated 1954.

100,000-FOOT PLANE COORDINATE GRID TICK SYMBOLS



U. S. DEPT. OF COMMERCE  
 COAST AND GEODETIC SURVEY  
 WASHINGTON, D. C.  
 FORM - 6471 (1-63)  
 DATE DECEMBER 1968

**INDEX TO  
 NUMBERED HORIZONTAL CONTROL STATIONS**

by the  
 Coast and Geodetic Survey

QUADS 31096 1-2-3-4 & 31097 1-2-3-4  
 TEXAS  
 LATITUDE 31°00' TO 32°00'  
 LONGITUDE 96°00' TO 98°00'  
 DIAGRAM NH 14-3 WACO

KEY NO	STATION NAME	QUAD. NO.	STATION NO.	KEY NO.	STATION NAME	QUAD. NO.	STATION NO.
1	PENELOPE TALL WHITE CHURCH SPIRE			25	TEMPLE FIRST LUTHERAN CHURCH SPIRE		
1	PENELOPE RED BRICK BLDG ROUND DOME						
2	PENELOPE OIL OR WELL DERRICK						
3	MEXIA METHODIST CHURCH ROUND DOME						
3	MEXIA FIRST PRESBYTERIAN CHURCH SPIRE						
4	TEHUACANA SMALL WHITE WOODEN TANK						
4	TEHUACANA WESTMINSTER COLLEGE						
4	TEHUACANA MUNICIPAL WATER TANK						
5	TEAGUE HIGH SCHOOL DOME FLAGSTAFF						
5	TEAGUE MUNICIPAL WATER TANK						
6	FRANKLIN MUNICIPAL WATER TANK						
7	CAYUGA LONE STAR GAS CO WATER TANK						
8	OGLESBY FARMERS UNION GIN STACK						
8	OGLESBY INDUSTRIAL COTTON OIL CO GIN STACK						
8	OGLESBY TANK						
9	WACO RALEIGH HOTEL FLAGSTAFF						
9	WACO AMICABLE BLDG CENTER OF ELEVATOR SHAFT						
9	WACO AMICABLE BLDG FLAGPOLE						
9	WACO RADIO STATION WACO MAST						
9	WACO COURTHOUSE DOME STATUE						
10	WEST TANK ON TOP OF BRICK COTTON MILL						
10	WEST BRAZOS VALLEY COTTON MILLS WATER TANK						
11	WHITNEY MUNICIPAL TANK						
11	WHITNEY METHODIST CHURCH SPIRE						
12	TEMPLE NW CITY WATER TANK						
12	TEMPLE NEW MUNICIPAL WATER TANK						
13	WACO CAMP MCARTHUR (TALL WOODEN TANK NEAR)						
13	WACO MUNICIPAL WATER TANK						
14	WACO BAYLOR UNIVERSITY DOME						
15	GATESVILLE COUNTY COURTHOUSE BELFRY						
16	GATESVILLE WATER TANK						
17	GATESVILLE TRAINING SCHOOL TANK						
18	COPPERAS COVE WATER TANK						
19	TEMPLE SW CITY WATER TANK						
20	TEMPLE SCOTT-WHITE HOSPITAL LAUNDRY STACK						
21	WACO AZI MK						
22	WACO GENERAL TIRE & RUBBER CO WATER TOWER						
22	WACO GENERAL TIRE & RUBBER CO STACK						
23	BELTON BRAZOS ELECTRIC POWER COOP INC, RADIO MAST						
24	TEMPLE FIRST NATIONAL BANK FLAGPOLE						