

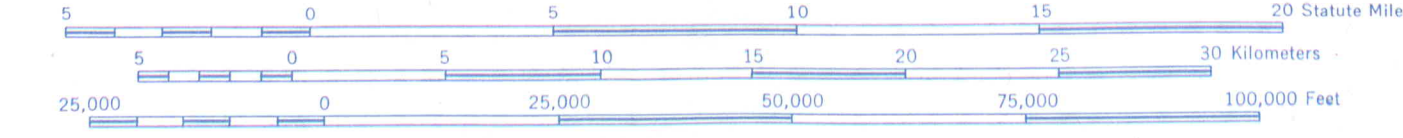
Base provided by the Army Map Service (AMS), Corps of Engineers, U. S. Army, Washington, D. C. Compiled in 1953 by photogrammetric methods and from: United States Quadrangles, 1:24,000; U. S. Geological Survey, 1:24,000 USGS Charts 537, 538, 1226, and 1231, 1949-50; County Highway Maps, 1944-49. Planimetric detail revised by photogrammetric methods. Control by USCGS, USGS, CE, SCS, and North Carolina Geodetic Survey. Map field checked, 1955.

HORIZONTAL CONTROL

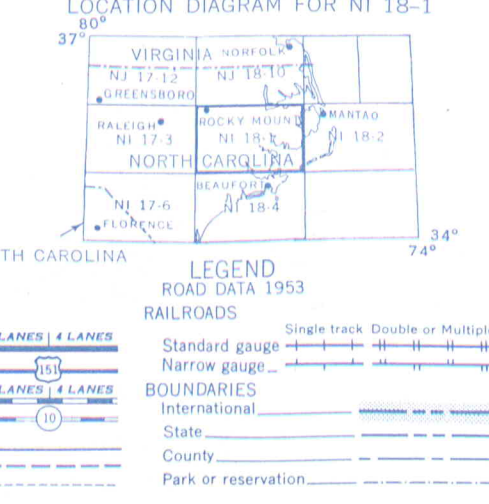
- | | | | |
|------------------------------------|--------------------------|-----------------------|---|
| Coast & Geodetic Survey | Geological Survey | Other Agencies | |
| ▲ | ▲ | ▲ | Monumented Point - First Order |
| △ | △ | △ | Monumented Point - Second Order |
| ○ | ○ | ○ | Monumented Point - Third Order |
| ○ | ○ | ○ | Located Object - Third Order |
| ○ | ○ | ○ | See separate index for names of numbered stations |
| ○ | ○ | ○ | Station reported not recovered |
| — | — | — | Measured Base - Electronic or Taped |
| — | — | — | Line of triangulation observed |
| — | — | — | Line of triangulation observed from one end only |
| — | — | — | Measured Length - Electronic or Taped |
| — | — | — | Transit Traverse - Electronic Distance |
| — | — | — | Transit Traverse - Taped Distance Third Order |
| — | — | — | Transit Traverse and Leveling Third Order |

VERTICAL CONTROL

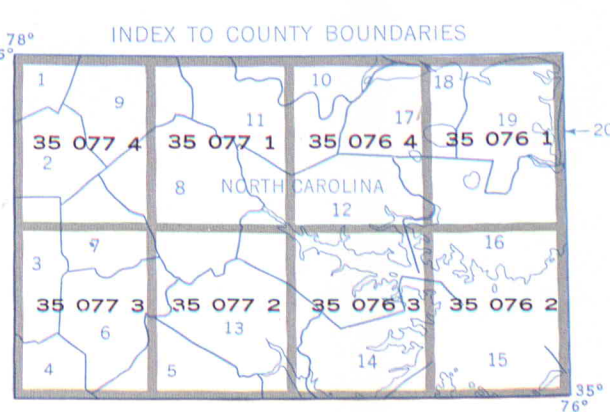
- | | | | |
|---|--------------------------|-----------------------|------------------------|
| Coast & Geodetic Survey | Geological Survey | Other Agencies | |
| — | — | — | First Order |
| — | — | — | Second Order |
| — | — | — | Third Order |
| STATE SURVEY CONTROL | | | |
| — | — | — | Horizontal or Vertical |
| CODE OF OTHER AGENCIES | | | |
| AMS | AMS | AMS | Army Map Service |
| Geodetic control established by other agencies, shown in brown, may be obtained from Coast and Geodetic Survey, Environmental Science Services Administration, Rockville, Maryland 20852. | | | |



TRANSVERSE MERCATOR PROJECTION

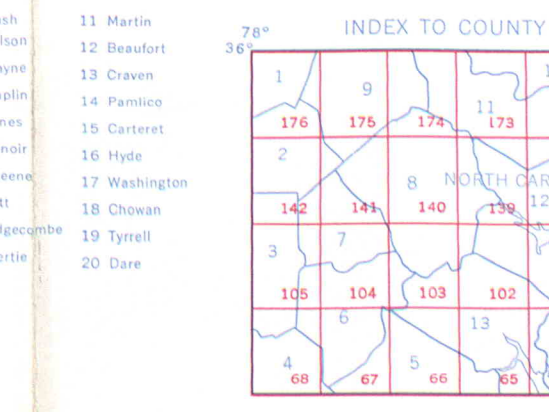


COAST AND GEODETIC SURVEY THIRTY MINUTE QUADRANGLE DESIGNATION




ORDER CONTROL DATA, SHOWN IN BLACK OR BROWN, BY 30 MINUTE QUADRANGLE UNITS FROM COAST & GEODETIC SURVEY, ESSA, ROCKVILLE, MARYLAND 20852.

GEOLOGICAL SURVEY FIFTEEN MINUTE QUADRANGLE DESIGNATION

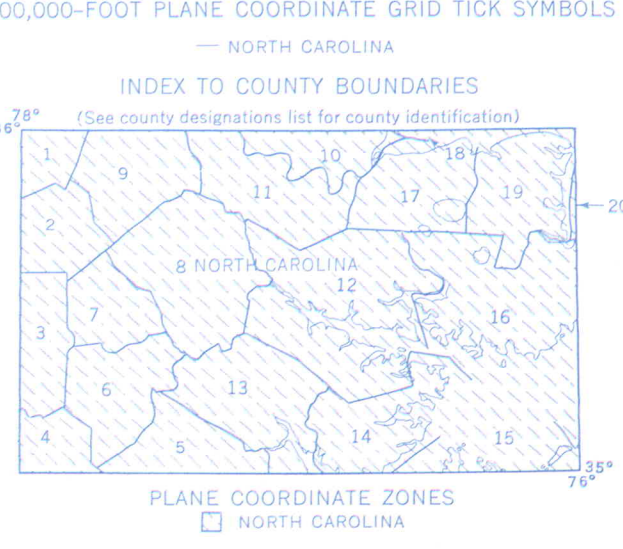


ORDER CONTROL DATA, SHOWN IN RED, BY 15 MINUTE QUADRANGLE UNITS FROM DIRECTOR, GEOLOGICAL SURVEY, WASHINGTON, D. C. 20542.

INDEX TO COUNTY BOUNDARIES



ORDER CONTROL DATA, SHOWN IN RED, BY 15 MINUTE QUADRANGLE UNITS FROM DIRECTOR, GEOLOGICAL SURVEY, WASHINGTON, D. C. 20542.



U. S. DEPT. OF COMMERCE
 COAST AND GEODETIC SURVEY
 WASHINGTON, D. C.
 FORM - 6471 (1-63)
 DATE JULY 1966

INDEX TO NUMBERED HORIZONTAL CONTROL STATIONS

by the
 Coast and Geodetic Survey

QUADS 350761-2-3-4 & 350771-2-3-4
 NC
 LATITUDE 35°00' TO 36°00'
 LONGITUDE 76°00' TO 78°00'
 DIAGRAM NI 18-1 ROCKY MOUNT

KEY NO.	STATION NAME	QUAD. NO.	STATION NO.
1.	GOLDSBORO GOLDSBORO ST PAUL METHODIST CHURCH SPIRE GOLDSBORO DURHAM HOSIERY MILLS HIGH ALUMINUM WATER TANK		
2.	GOLDSBORO FARMERS COTTEN & STORAGE WAREHOUSE CO WATER TANK		
3.	GOLDSBORO MUNICIPAL WATER TANK		
4.	GOLDSBORO ALUMINUM STANDPIPE		
5.	JAMESVILLE C1 (USE)		
6.	MARTIN & BEAUFORT COUNTY LINE MARKER POST MARTIN & BEAUFORT COUNTY LINE BOUNDARY MARKER		
7.	NEW BERN N BASE		
8.	WILLIAMSTON MUNICIPAL WATER TANK WILLIAMSTON E MUNICIPAL WATER TANK		
9.	FALSE 2 FERRY BM J 248		
10.	ROCKY MOUNT W BASE RM 1 BM X 33		
11.	FARMVILLE IMPERIAL TOBACCO CO TALL TANK		
12.	KINSTON MUNICIPAL POWER PLANT STACK		
13.	KINSTON MUNICIPAL STANDPIPE		
14.	KINSTON CASWELL TRAINING SCHOOL WATER TANK KINSTON CASWELL TRAINING STACK		
15.	GREENVILLE IMPERIAL TOBACCO CO TALL TANK GREENVILLE IMPERIAL TOBACCO CO TALL STACK		
16.	ROCKY MOUNT MUNICIPAL POWER PLANT YELLOW BRICK STACK		
17.	PLEDGER		
18.	PIKEVILLE MUNICIPAL WATER TANK		
19.	FREMONT FREMONT OIL MILL WATER TANK		
20.	WILSON COUNTY LOT		
21.	WILSON MUNICIPAL WATER TANK		

KEY NO.	STATION NAME	QUAD. NO.	STATION NO.
22.	WILLIAMSTON OLIN MATHIESON CHEMICAL CORP PLANT WATER TANK WILLIAMSTON RADIO STATION WIAM MAST		
23.	WILLIAMSTON NC HIGHWAY PATROL RADIO MAST		
24.	TARBORO COUNTY COURTHOUSE DOME TARBORO POLICE STATION CLOCKTOWER		
25.	TARBORO HART COTTON MILL WATER TANK		
26.	TARBORO E MUNICIPAL WATER TANK		
27.	TARBORO N MUNICIPAL WATER TANK TARBORO FOUNTAIN BONDED WAREHOUSE WATER TANK		
28.	WILSON MUNICIPAL POWER PLANT STACK		
29.	LA GRANGE MUNICIPAL WATER TANK		
30.	WILLIAMSON DR V E BROWN COMMUNITY HOSPITAL RADIO TOWER		
31.	ROCKY MOUNT ACL SHOPS RED BRICK STACK		
32.	ROCKY MOUNT PLANTERS OIL CO BLACK WATER TANK		
33.	TARBORO W MUNICIPAL WATER TANK		