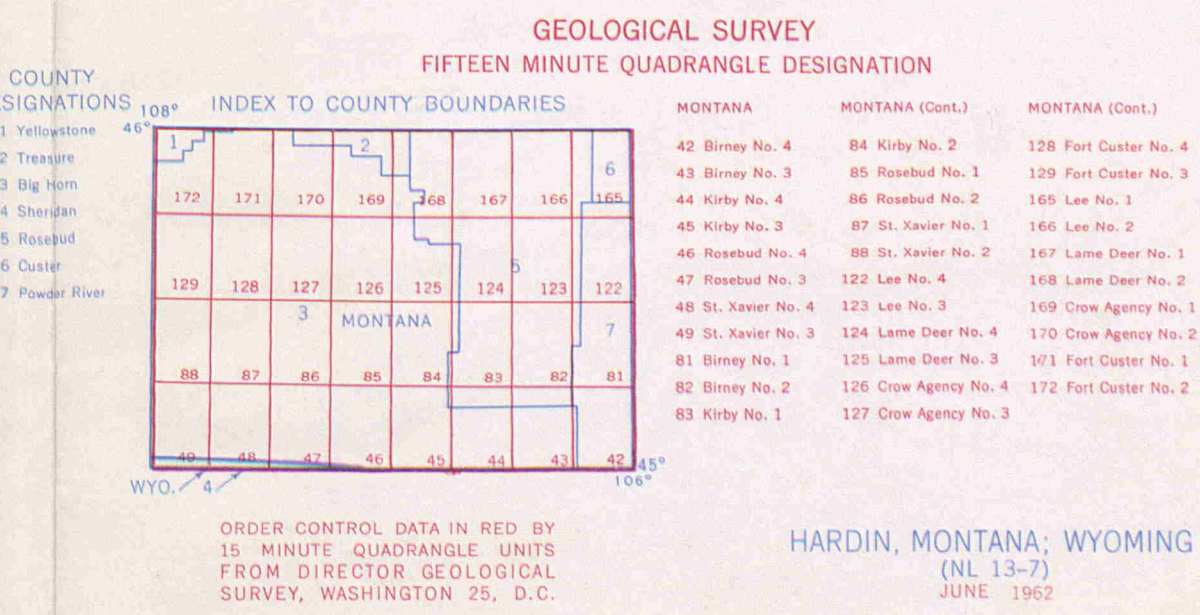
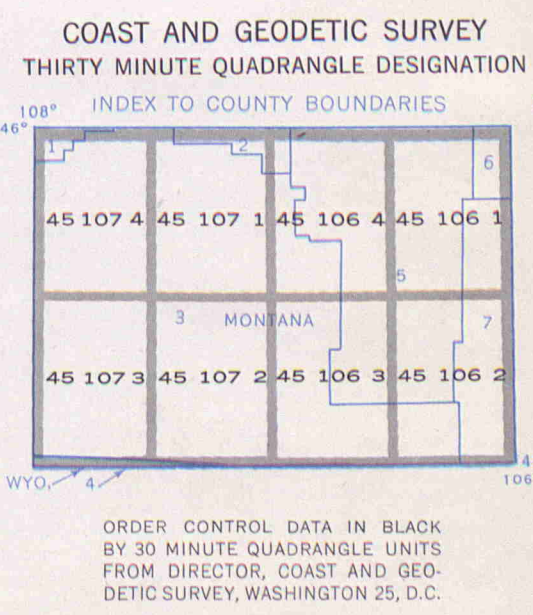
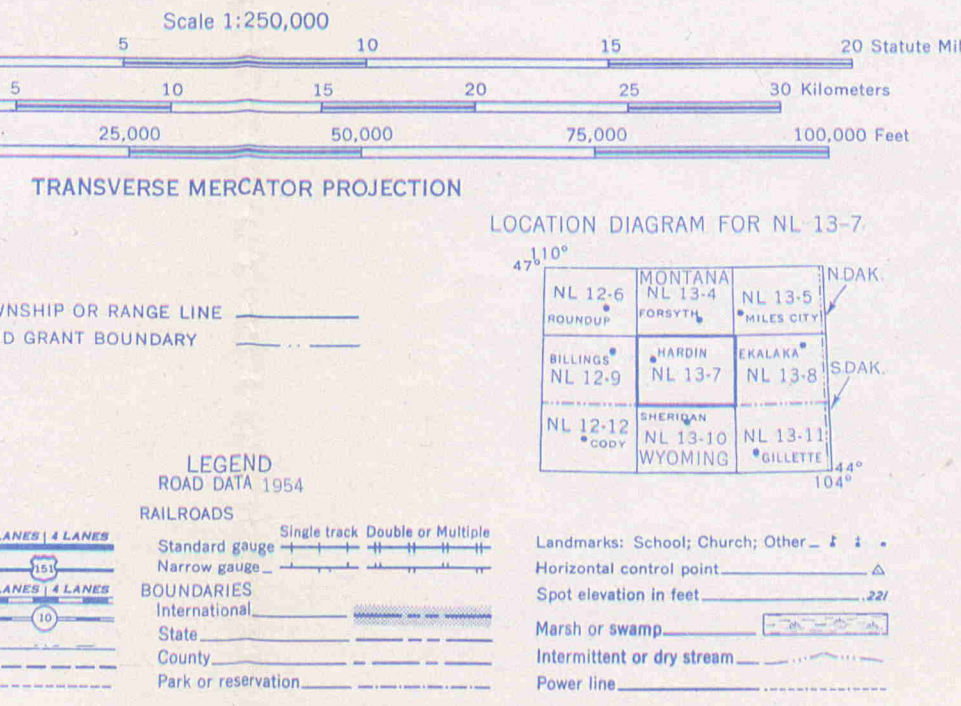
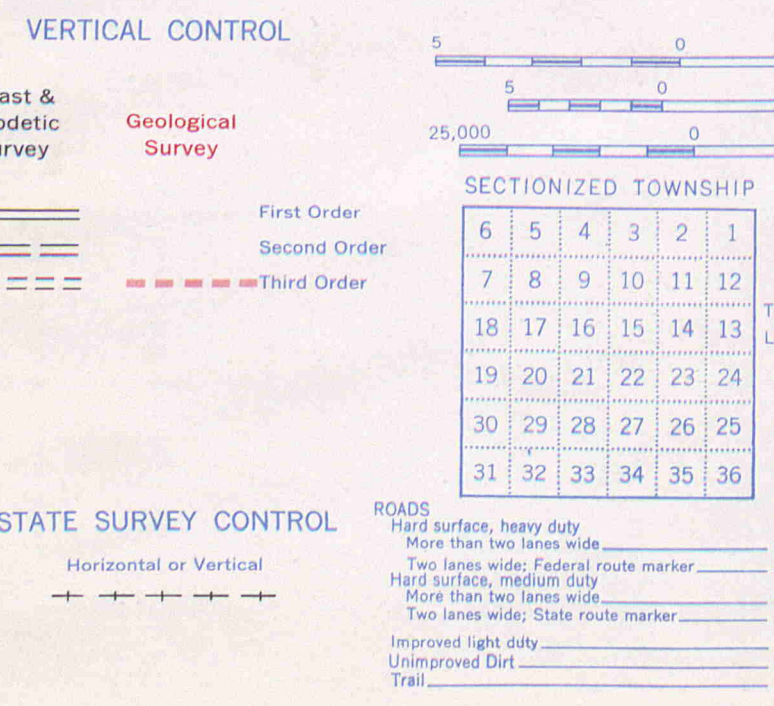
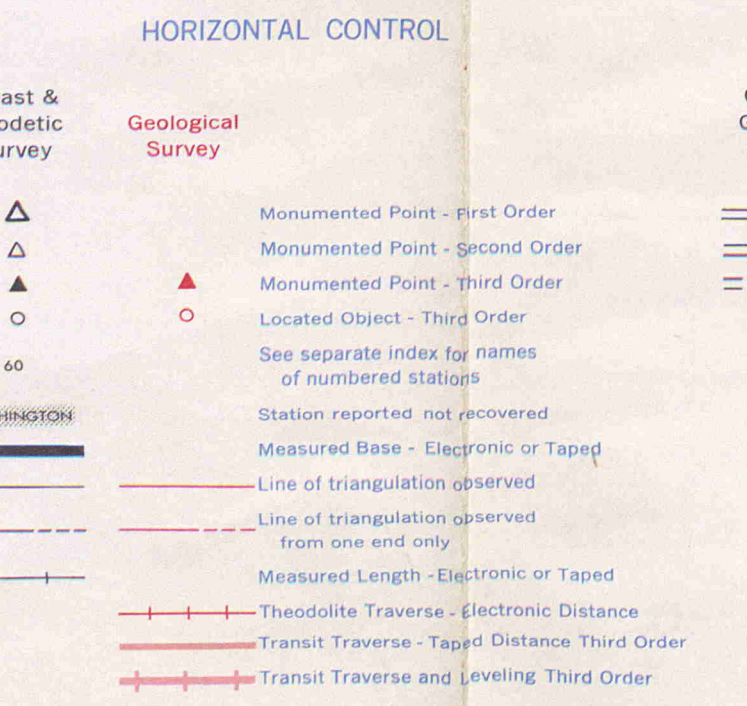



Base prepared by the Army Map Service (AJART), Corps of Engineers, U. S. Army, Washington, D. C. Compiled in 1953 by photogrammetric methods. Horizontal and vertical control by USGS, USC&GS, and CE. Aerial photography 1953. Photography field annotated 1954.

USCGM COS-DC-JANUARY 1963 A4837



ORDER CONTROL DATA IN BLACK BY 30 MINUTE QUADRANGLE UNITS FROM DIRECTOR, COAST AND GEODETIC SURVEY, WASHINGTON 25, D.C.

ORDER CONTROL DATA IN RED BY 15 MINUTE QUADRANGLE UNITS FROM DIRECTOR GEOLOGICAL SURVEY, WASHINGTON 25, D.C.

HARDIN, MONTANA, WYOMING (NL 13-7) JUNE 1962