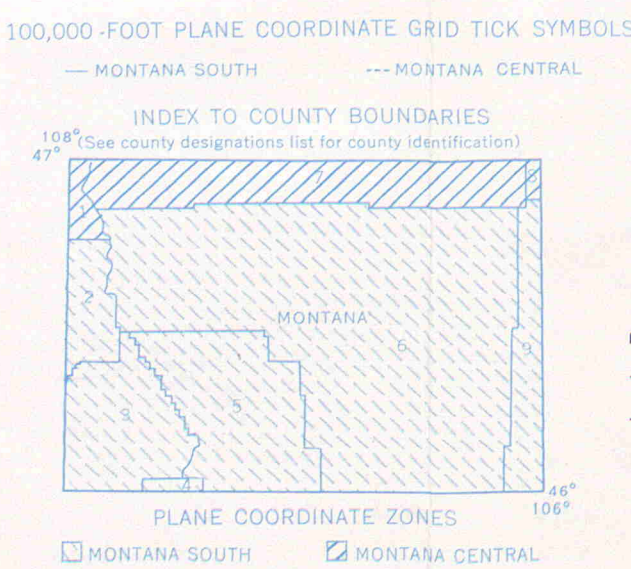
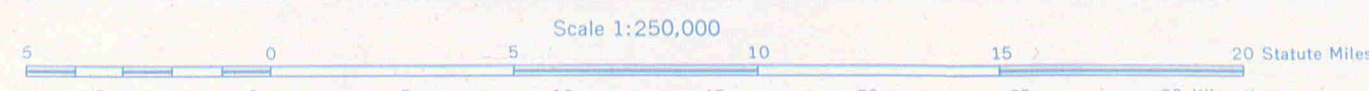


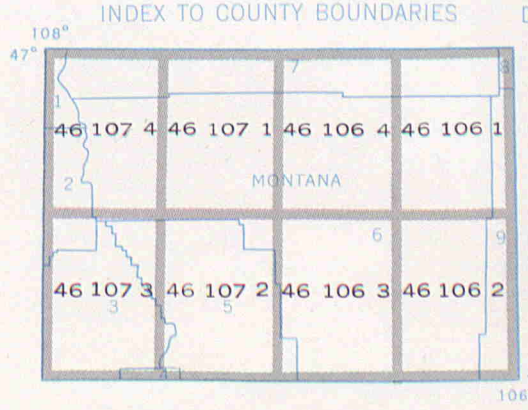
Base prepared by the Army Map Service (AJART), Corps of Engineers, U.S. Army, Washington, D.C. Compiled in 1955 by photogrammetric methods. Horizontal and vertical control by USGS and CG. Aerial photography 1953. Photography field annotated in 1954.

**HORIZONTAL CONTROL**  
**VERTICAL CONTROL**

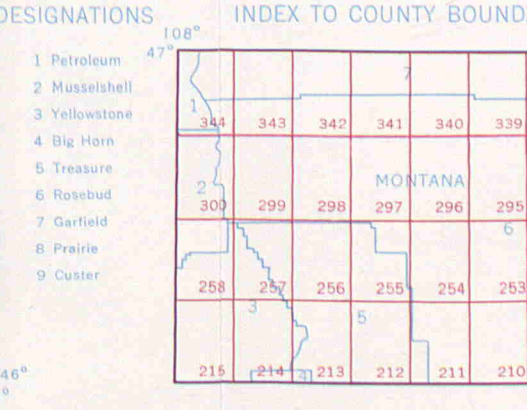


- Coast & Geodetic Survey**
- Monumented Point - First Order
  - Monumented Point - Second Order
  - Monumented Point - Third Order
  - Located Object - Third Order
  - See separate index for names of numbered stations
  - Station reported not recovered
  - Measured Base - Electronic or Taped
  - Line of triangulation observed
  - Line of triangulation observed from one end only
  - Measured Length - Electronic or Taped
  - Theodolite Traverse - Electronic Distance
  - Transit Traverse - Taped Distance Third Order
  - Transit Traverse and Leveling Third Order
- Geological Survey**
- First Order
  - Second Order
  - Third Order
- STATE SURVEY CONTROL**
- Horizontal or Vertical
- RAILROADS**
- Standard gauge
  - Narrow gauge
  - Single track
  - Double or Multiple
  - Unimproved dirt
  - Trail
- BOUNDARIES**
- International
  - State
  - County
  - Land grant
  - Park or reservation
- LEGEND**
- Landmarks: School, Church, Other
  - Horizontal control point
  - Spot elevation in feet
  - Marsh or swamp
  - Intermittent or dry stream
  - Power line

**COAST AND GEODETIC SURVEY**  
THIRTY MINUTE QUADRANGLE DESIGNATION



**GEOLOGICAL SURVEY**  
FIFTEEN MINUTE QUADRANGLE DESIGNATION



ORDER CONTROL DATA IN BLACK BY 30 MINUTE QUADRANGLE UNITS FROM DIRECTOR, COAST AND GEODETIC SURVEY, WASHINGTON 25, D.C.

ORDER CONTROL DATA IN RED BY 15 MINUTE QUADRANGLE UNITS FROM DIRECTOR, GEOLOGICAL SURVEY, WASHINGTON 25, D.C.

USCOMM CGS-DC JANUARY 1963 A-4823