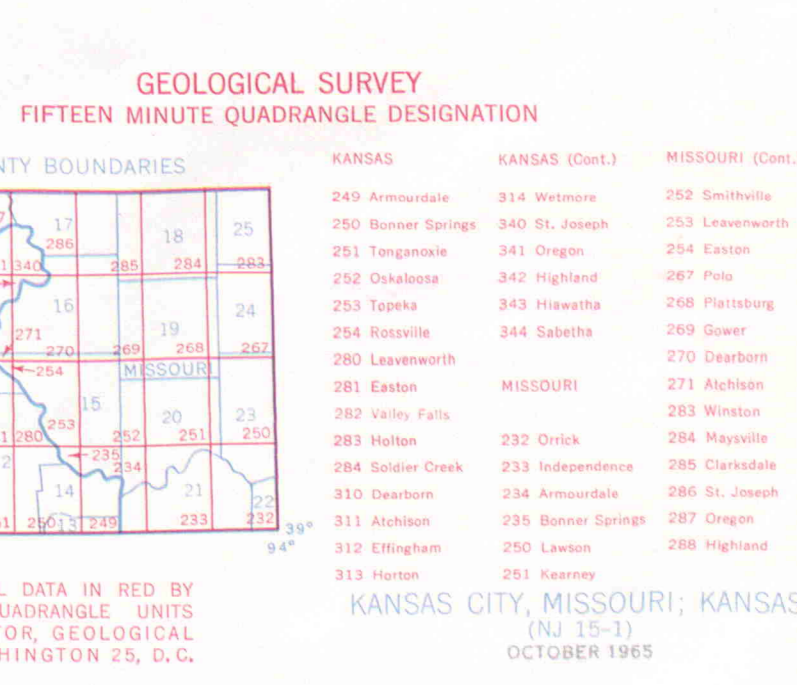
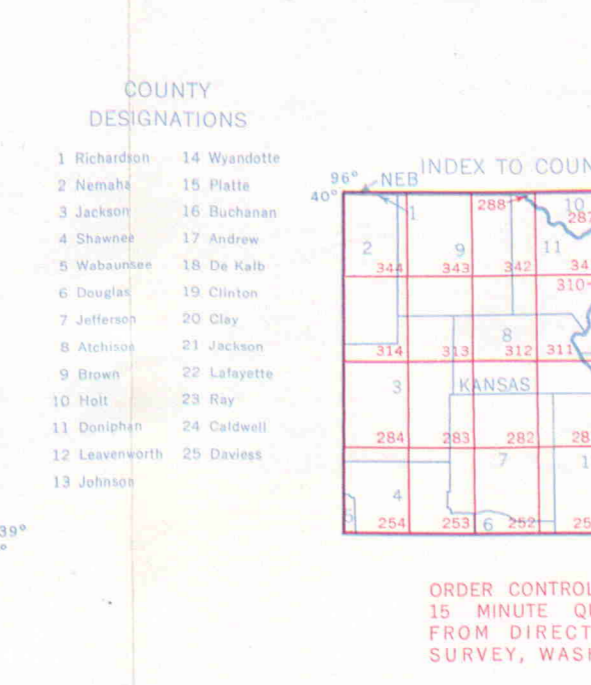
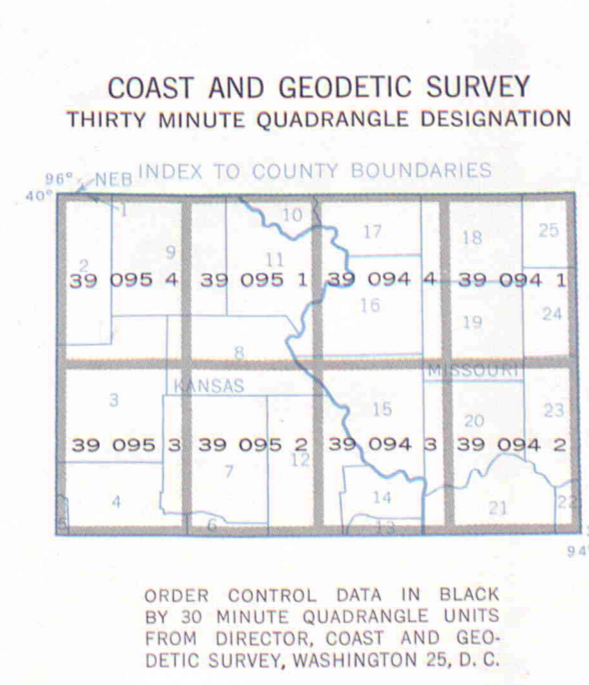
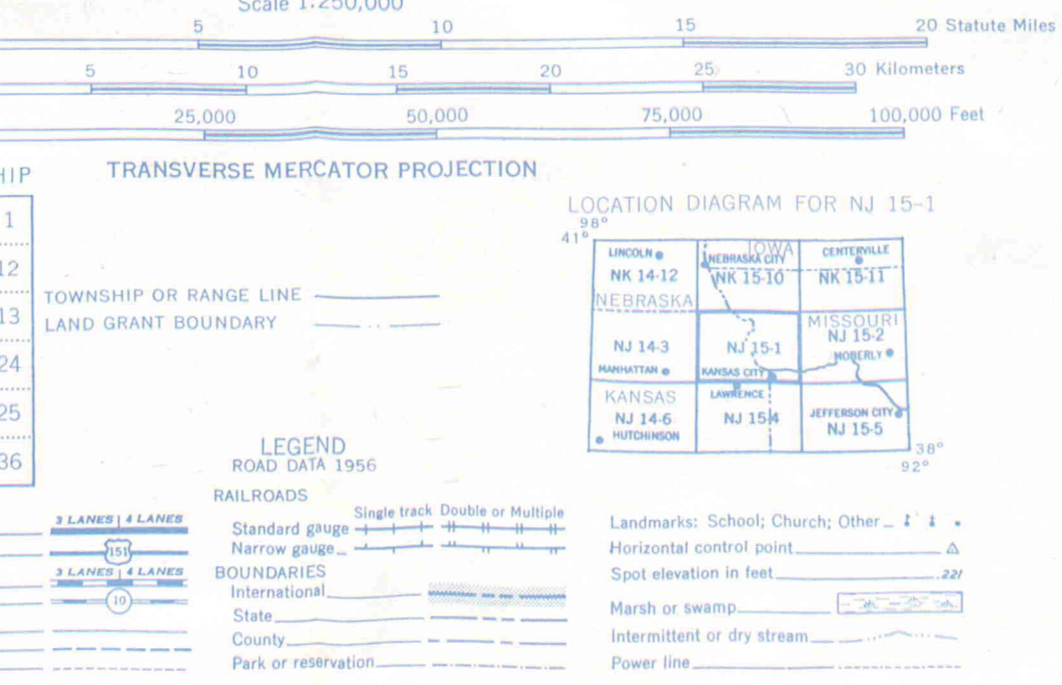
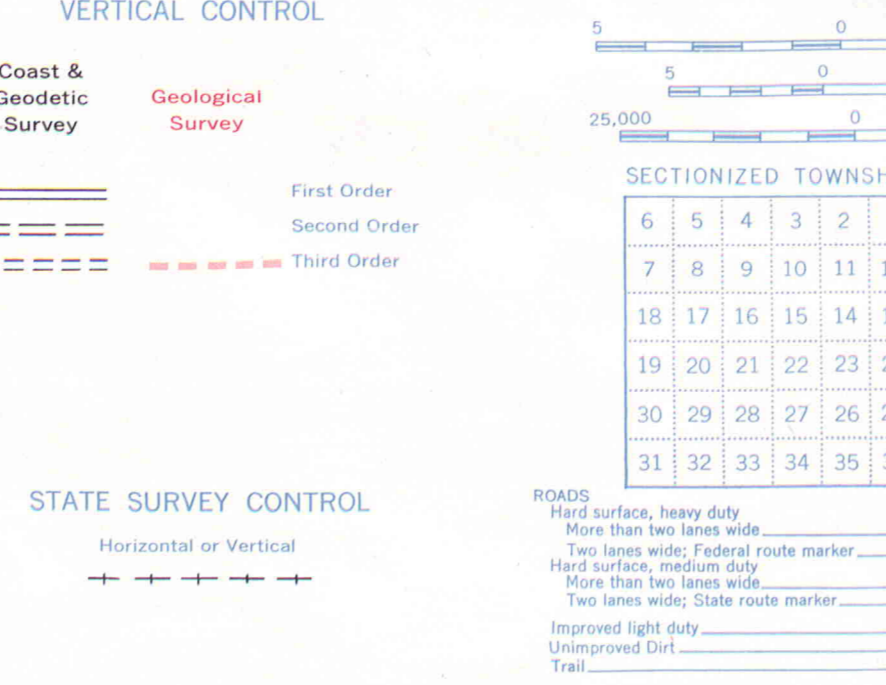
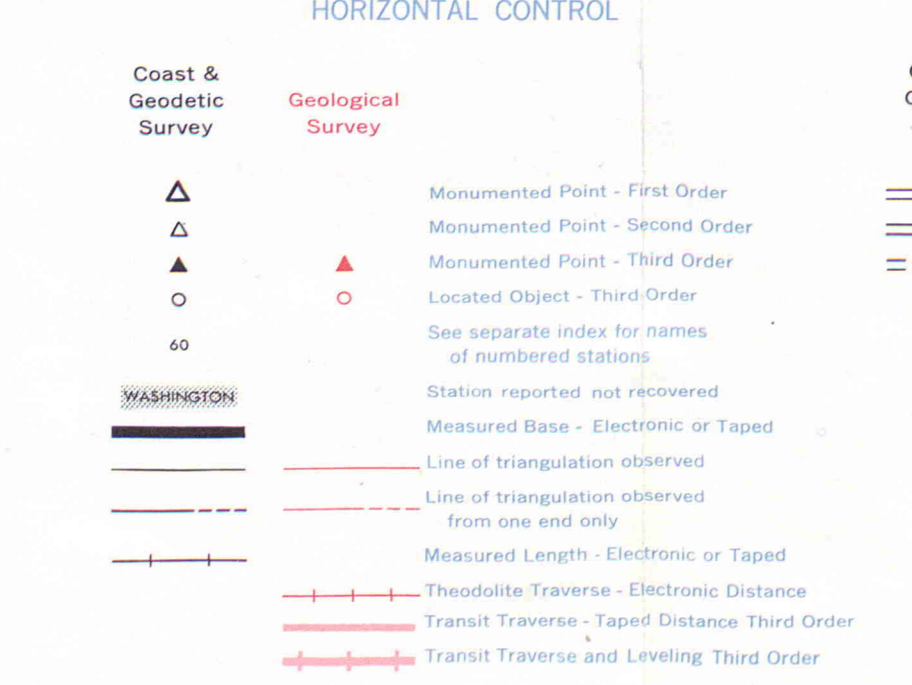
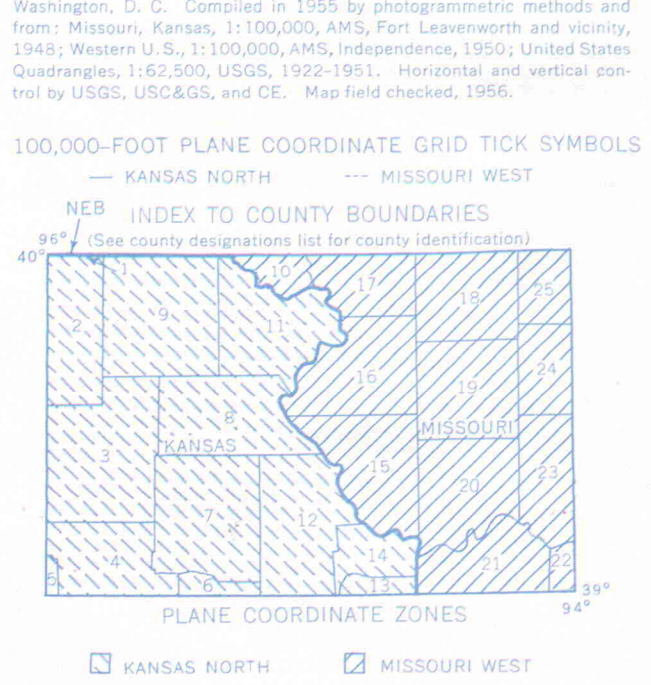


Base prepared by the Army Map Service (AGS), Corps of Engineers, Washington, D. C. Compiled in 1955 by photogrammetric methods and from: Mission, Kansas, 1:100,000, AMS, Fort Leavenworth and vicinity, 1948; Western U.S., 1:100,000, AMS, Independence, 1952; United States Quadrangles, 1:62,500, USGS, 1922-1951. Horizontal and vertical control by USGS, USC&GS, and CE. Map field checked, 1956.



ORDER CONTROL DATA IN BLACK BY 30 MINUTE QUADRANGLE UNITS FROM DIRECTOR, COAST AND GEODETIC SURVEY, WASHINGTON 25, D. C.
ORDER CONTROL DATA IN RED BY 15 MINUTE QUADRANGLE UNITS FROM DIRECTOR, GEOLOGICAL SURVEY, WASHINGTON 25, D. C.
KANSAS CITY, MISSOURI; KANSAS (NJ 15-1)
OCTOBER 1965

U. S. DEPT. OF COMMERCE
 COAST AND GEODETIC SURVEY
 WASHINGTON, D. C.
 FORM - 6471 (1-63)
 DATE SEP 1967

INDEX TO NUMBERED HORIZONTAL CONTROL STATIONS

by the
 Coast and Geodetic Survey

Page 1
 QUADS 390941-2-3-4& 390951-2-3-4
 KANS-MO
 LATITUDE 39° 00' TO 40° 00'
 LONGITUDE 94° 00' TO 96° 00'
 DIAGRAM NJ 15-1 KANSAS CITY

KEY NO.	STATION NAME	QUAD. NO.	STATION NO.	KEY NO.	STATION NAME	QUAD. NO.	STATION NO.
1	KANSAS CITY MUNICIPAL AIRPORT ARP	390943	1026	29	KANSAS CITY FID NAT B AND TR CO N TOWER	390943	1018
2	KANSAS CITY MUNICIPAL AIRPORT AP STA A	390943	1027	30	KANSAS CITY CATHOLIC CATHEDRAL CUPOLA	390943	1015
3	KANSAS CITY MUNICIPAL AIRPORT AP STA B	390943	1028	31	KANSAS CITY ARMOUR AND CO STACK NO R 5	390943	1013
4	WESTPORT COLLEGE OF REDEMPTORIST FATHERS	390943	1048	31	KANSAS CITY ARMOUR AND CO STACK NO 32B	390943	1011
5	INDEPENDENCE COURTHOUSE HIGH CUPOLA OF TWR	390942	1029	31	KANSAS CITY ARMOUR AND CO STACK NO R1	390943	1012
6	KANSAS CITY ASTRONOMICAL STATION	390943	1009	32	KANSAS CITY LIBERTY MEMORIAL MONUMENT	390943	1021
6	KANSAS CITY POWER AND LIGHT CO TOWER	390943	1032	33	KANSAS CITY SIXTH CH OF CHRIST SCI SPIRE	390943	1039
6	KANSAS CITY SECOND PRESBYTERIAN CHURCH SPIRE	390943	1038	34	ROSEDALE RADIO STATION KMBC MAST	390943	1067
7	KANSAS CITY PARALLEL AVE MUNICIPAL TANK	390943	1062	35	INDEPENDENCE JACKSON L H AND P C STACK	390942	1031
7	KANSAS CITY OLD UNIV MATHER HALL TOWER	390943	1061	36	OVERLAND PARK MILBURN COUNTRY CLUB TANK	390943	1065
8	LIBERTY WILLIAM JEWELL COLLEGE STACK	390942	1044	37	KANSAS CITY BELL MEM HOSP PWRHSE STACK	390943	1055
8	LIBERTY MUNICIPAL WATER TANK	390942	1015	38	KANSAS CITY LORETTA ACADEMY CUPOLA	390943	1023
9	INDEPENDENCE N MAIN ST STANDPIPE	390942	1032	39	KANSAS CITY HOUSE OF GOOD SHEPHERD STACK	390943	1019
9	INDEPENDENCE ST MARYS CATH CHURCH SPIRE	390942	1033	40	KANSAS CITY LIT SIS OF POOR HOME CUPOLA	390943	1022
10	ST JOSEPH STATE HOSPITAL NO 2 STACK	390944	1035	41	KANSAS CITY WORNALL RD BAPTIST CH SPIRE	390943	1045
11	ST JOSEPH ROOSEVELT JR HIGH SCHOOL TOWER	390944	1030	42	KANSAS CITY SEARS ROEBUCK AND CO STACK	390943	1036
11	ST JOSEPH SACRED HEART CONVENT CUPOLA	390944	1031	43	KANSAS CITY PUB SER OLD CAR BARN STACK	390943	1033
12	ST JOSEPH ST ANNS HALL NORTH CUPOLA	390944	1032	44	INDEPENDENCE CH OF LATTER DAY STS DOME	390942	1028
12	ST JOSEPH ST ANNS HALL SOUTH CUPOLA	390944	1033	45	INDEPENDENCE FIRST PRESBY CHURCH SPIRE	390942	1030
13	ST JOSEPH ST JOSEPHS HOSPITAL DOME	390944	1034	46	KANSAS CITY EMPIRE STOR AND ICE CO TANK	390943	1017
14	ST JOSEPH ARMOUR AND CO STACK	390944	1022	47	KANSAS CITY MISSOURI MAPES CORP TANK	390943	1034
14	ST JOSEPH ARMOUR AND CO TANK	390944	1023	48	KANSAS CITY MERCY HOSPITAL STACK	390943	1024
15	ST JOSEPH MORRIS AND CO STACK	390944	1026	49	KANSAS CITY OUR LADY OF SORROW CH TOWER	390943	1032
16	ST JOSEPH MUNI AIRPORT AIRWAY BEACON	390944	1027	50	KANSAS CITY SECOND CH OF CHRIST SCI DOME	390943	1037
16	ST JOSEPH RADIO STATION KFEQ NORTH MAST	390944	1028	51	KANSAS CITY BLESSED SACRAMENT CH SPIRE	390943	1056
16	ST JOSEPH RADIO STATION KFEQ SOUTH MAST	390944	1029	52	KANSAS CITY STA SCH FOR THE BLIND TANK	390943	1060
17	FT LEAVENWORTH AIRPORT AIRWAY BEACON	390943	1052	52	KANSAS CITY STA SCH FOR THE BLIND STACK	390943	1059
18	KANSAS CITY-CHICAGO AIRWAY BEACON NO 0	390942	1036	54	KANSAS CITY NORTHEAST WATER TANK	390942	1040
19	MISSOURI CITY KANS CITY CHI AIR BCN NO 1	390942	1042	55	AMBER AIRWAY NO 4 BEACON NO 5	390944	1020
20	KANSAS CITY-CHICAGO AIRWAY BEACON NO 2	390942	1037	56	KANSAS CITY TV STATION WDAF ANTENNA	390943	1043
21	KANSAS CITY -ST LOUIS AIRWAY BEACON NO 1	390942	1038	57	BLUE SPRINGS MUNICIPAL WATER TANK	390942	1025
22	INDEPENDENCE WAGONER GATES MILL CO TANK	390942	1035	58	RAYTOWN MISSOURI WATER COMPANY WATER TANK	390942	1045
23	SUGAR CREEK MUNICIPAL TANK	390942	1046	59	LAKE CITY ARSENAL RESIDENTIAL WATER TANK	390942	1041
24	KANSAS CITY AMERICAN CAN CO TANK	390943	1010	60	EXCELSIOR SPRINGS VETERANS HOSP WATER TANK	390942	1027
25	KANSAS CITY BLESSED SACRAMENT CH CUPOLA	390943	1014	61	HAMILTON MUNICIPAL WATER TANK	390941	1027
26	KANSAS CITY INDEPEND AVE ME CH SPIRE	390943	1020	62	HOYT MUNICIPAL WATER TANK	390953	1015
27	KANSAS CITY FIRST PRESBY CHURCH SPIRE	390943	1057	63	TOPEKA TOPEKA CO COURTHOUSE TOWER	390953	1044
28	KANSAS CITY OLD POST OFFICE BLDG DOME	390943	1025	63	TOPEKA CATHOLIC CHURCH TIP OF S SPIRE	390953	1028
28	KANSAS CITY STUDIO BLDG TOWER	390943	1040	63	TOPEKA CATHOLIC CHURCH TIP OF N SPIRE	390953	1027
28	KANSAS CITY CITY HALL FLAGSTAFF	390943	1016	64	TOPEKA SEC BENEFIT ASSN PWRHOUSE STACK	390953	1039

U. S. DEPT. OF COMMERCE
 COAST AND GEODETIC SURVEY
 WASHINGTON, D. C.
 FORM - 6471 (1-63)
 DATE SEP 1967

INDEX TO NUMBERED HORIZONTAL CONTROL STATIONS

by the
 Coast and Geodetic Survey

Page 2
 QUADS 390941-2-3-4 & 390951-2-3-4
 KANS-MO
 LATITUDE 39°00' TO 40°00'
 LONGITUDE 94°00' TO 96°00'
 DIAGRAM NJ 15-1 KANSAS CITY

KEY NO.	STATION NAME	QUAD. NO.	STATION NO.
64	TOPEKA SECURITY BENEFIT ASSN FLAGPOLE	390953	1038
64	MARTINS HILL	390953	1021
65	TOPEKA BOYS INDUSTRIAL INST BRICK STACK	390953	1025
65	TOPEKA BOYS INDUSTRIAL INST WATER TANK	390953	1026
66	TOPEKA BEATRICE CREAMERY CONC STACK	390953	1024
67	TOPEKA CHRIST HOSPITAL CONC STACK	390953	1029
68	TOPEKA CITY INCINERATOR BRICK STACK	390953	1030
68	TOPEKA JOHN MORREL PACK CO WATER TANK	390953	1034
68	TOPEKA JOHN MORREL PACK CO STEEL STACK	390953	1033
69	TOPEKA SANTA FE RR SHOPS TALL BRICK STACK	390953	1037
70	TOPEKA STATE CAPITOL DOME	390953	1041
70	TOPEKA STATE HOUSE WEST WING CUPOLA	390953	1042
70	TOPEKA STATE HOUSE W WING FLAGSTAFF	390953	1043
70	TOPEKA KANSAS LIGHT AND POWER CO STACK	390953	1035
70	TOPEKA METHODIST CHURCH SPIRE	390953	1036
70	TOPEKA FIRST PRESBYTERIAN CHURCH SPIRE	390953	1031
71	TECUMSAH KANSAS L AND P CO S CONC STACK	390953	1023
71	TECUMSAH KANSAS L AND P CO N CONC STACK	390953	1022
72	TOPEKA WIBW NORTHEAST RADIO MAST	390953	1045
72	TOPEKA WIBW SOUTHWEST RADIO MAST	390953	1046
73	KNOX KNOB TOP	390953	1020
74	OREGON MUNICIPAL WATER TANK	390951	1004
75	KANSAS CITY ST PETERS CHURCH SPIRE	390943	1058
76	KANSAS CITY ARMOURDALE MUNICIPAL TANK	390943	1054
77	KANSAS CITY ARGENTINE MUNICIPAL TANK	390943	1053
78	CAMERON MUNICIPAL WATER TANK	390941	1026
79	TOPEKA INSANE ASYLUM CUPOLA	390953	1032
79	TOPEKA STATE ASYLUM BRICK STACK	390953	1040

KEY NO.	STATION NAME	QUAD. NO.	STATION NO.
---------	--------------	-----------	-------------