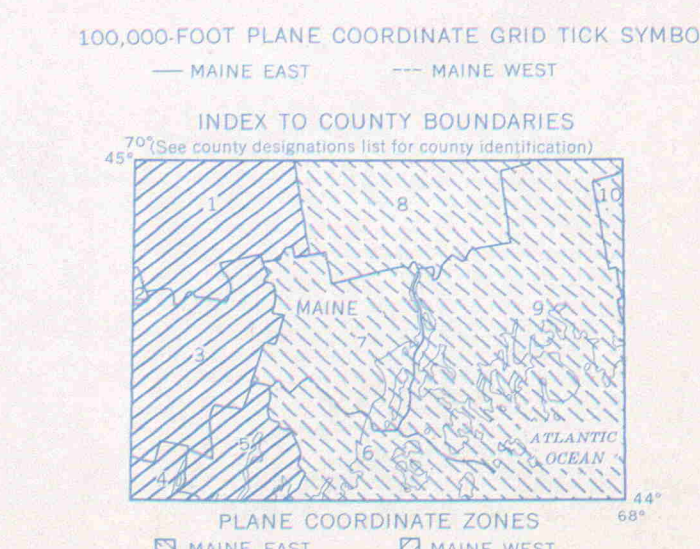
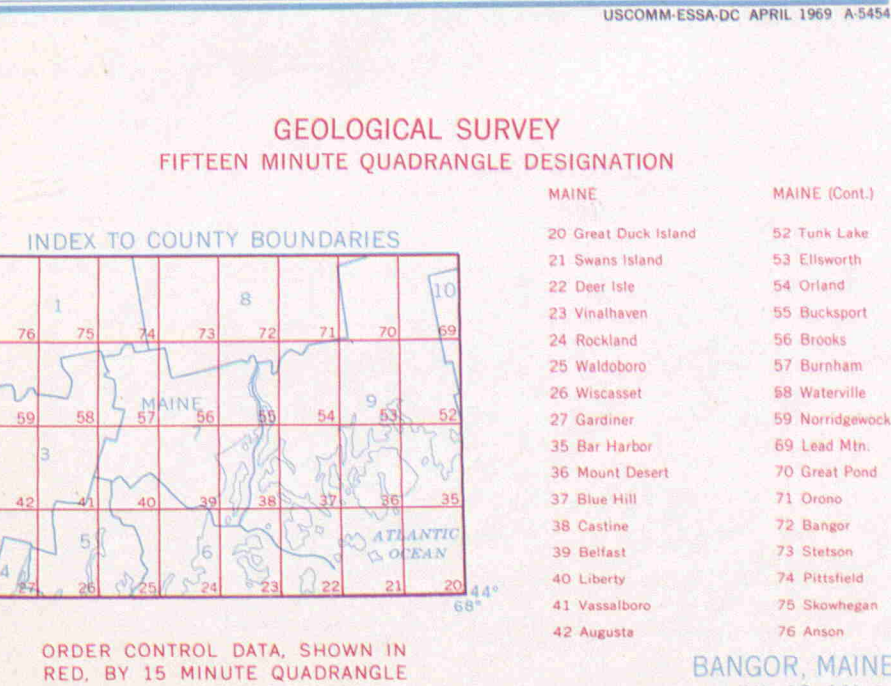
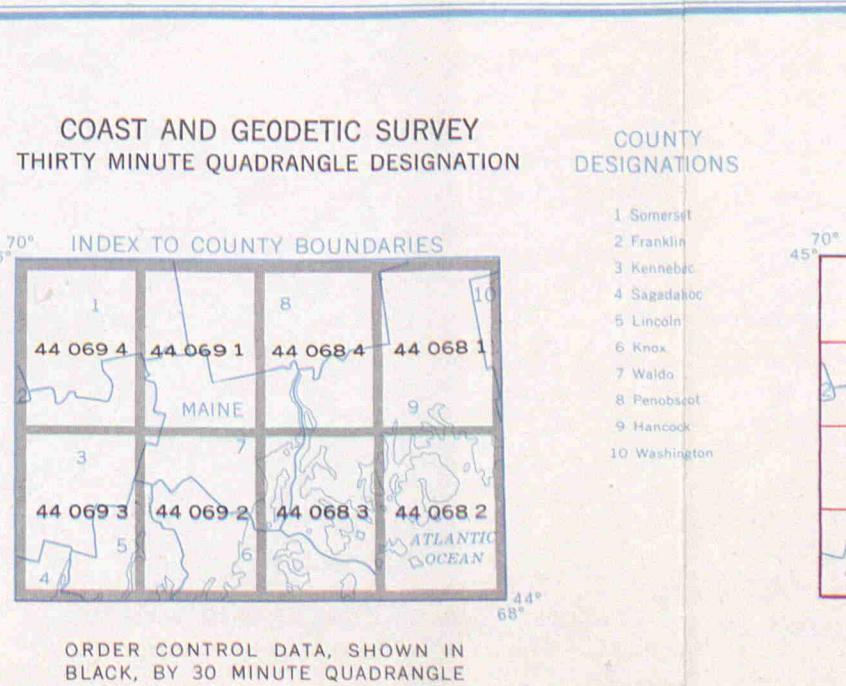
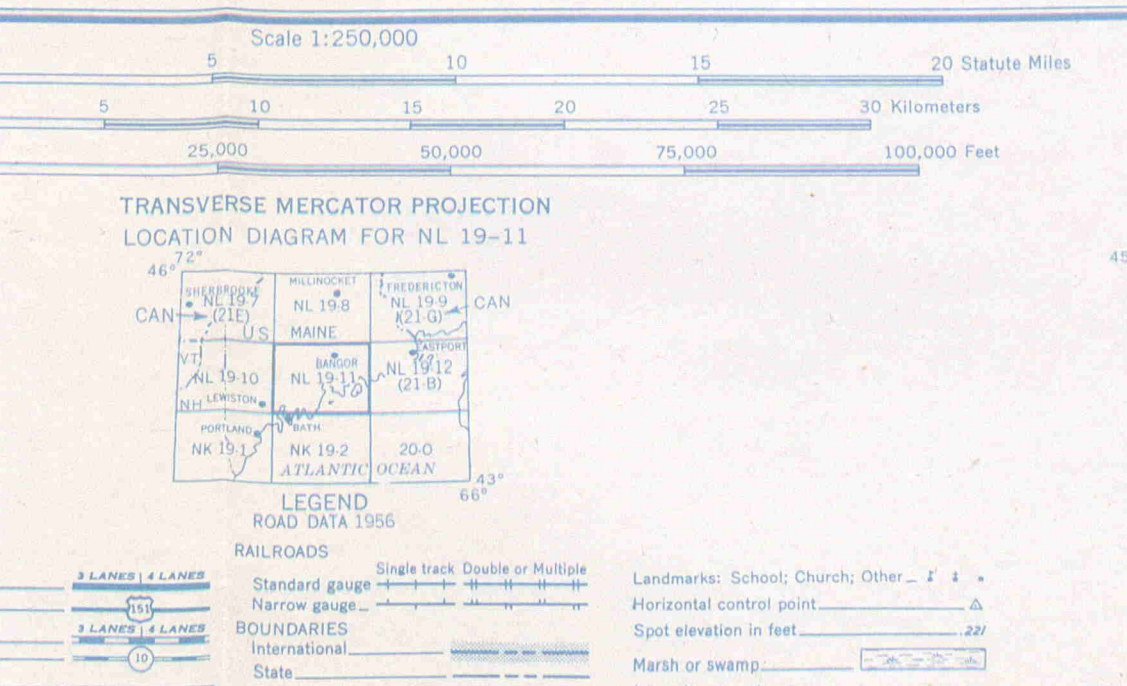


Prepared by the Army Map Service (USM), Corps of Engineers, U. S. Army, Washington, D. C. Compiled in 1957 from USGS and AMS quadrangles 1:50,000 and 1:62,500, 1902-49. Coastal hydrography compiled from USCGS Charts, 1:914-53. Horizontal and vertical control by USGS and USC&GS. Map field checked, 1956.



- 100,000-FOOT PLANE COORDINATE GRID TICK SYMBOLS**
- MAINE EAST
 - MAINE WEST
- INDEX TO COUNTY BOUNDARIES**
- MAINE EAST
 - MAINE WEST
- COAST & GEODETIC SURVEY**
- Monumented Point - First Order
 - Monumented Point - Second Order
 - Monumented Point - Third Order
 - Located Object - Third Order
 - See separate index for names of numbered stations
 - Station reported not recovered
 - Measured Base - Electronic or Taped
 - Line of triangulation observed
 - Line of triangulation observed from one end only
 - Measured Length - Electronic or Taped
 - Theodolite Traverse - Electronic Distance
 - Transit Traverse - Taped Distance Third Order
 - Improved light duty
 - Unimproved Dirt
 - Trail
- GEOLOGICAL SURVEY**
- Monumented Point - First Order
 - Monumented Point - Second Order
 - Monumented Point - Third Order
 - Located Object - Third Order
 - See separate index for names of numbered stations
 - Station reported not recovered
 - Measured Base - Electronic or Taped
 - Line of triangulation observed
 - Line of triangulation observed from one end only
 - Measured Length - Electronic or Taped
 - Theodolite Traverse - Electronic Distance
 - Transit Traverse - Taped Distance Third Order
 - Improved light duty
 - Unimproved Dirt
 - Trail

- HORIZONTAL CONTROL**
- VERTICAL CONTROL**
- COAST & GEODETIC SURVEY**
- First Order
 - Second Order
 - Third Order
- GEOLOGICAL SURVEY**
- First Order
 - Second Order
 - Third Order
- STATE SURVEY CONTROL**
- Horizontal or Vertical
- ROADS**
- Hard surface, heavy duty
 - More than two lanes wide
 - Two lanes wide; Federal route marker
 - Hard surface, medium duty
 - More than two lanes wide
 - Two lanes wide; State route marker
 - Unimproved light duty
 - Unimproved Dirt
 - Trail
- RAILROADS**
- Standard gauge
 - Narrow gauge
 - Intermittent or light duty
 - Intermittent or light duty
 - Power line
- LANDMARKS**
- School; Church; Other
 - Spot elevation in feet
 - Marsh or swamp
 - Intermittent or light duty
 - Power line



U. S. DEPT. OF COMMERCE
COAST AND GEODETIC SURVEY
WASHINGTON, D. C.
FORM - 6471 (1-63)
DATE : JUL 1969

INDEX TO
NUMBERED HORIZONTAL CONTROL STATIONS
by the
Coast and Geodetic Survey

PAGE 1
QUADS 440681-2-3-4 & 440691-2-3-4
MAINE
LATITUDE 44° 00' TO 45° 00'
LONGITUDE 68° 00' TO 70° 00'
DIAGRAM NL 19-11 BANGOR

KEY NO.	STATION NAME	QUAD. NO.	STATION NO.	KEY NO.	STATION NAME	QUAD. NO.	STATION NO.
1.	HOMER RM 3 (RBN, BANGOR BGR)						
2.	VOR BGR RM 1 (VOR, BANGOR RADIO BGR)						
3.	BANGOR, RADIO STATION WLBZ, SMALL MAST BANGOR, RADIO STATION WLBZ, TALL MAST						
4.	OLD TOWN, PENOBSCOT CHEMICAL FIBRE CO, WATER TANK						
5.	STATION 54 (MGS)						
6.	STATION 46 (MGS) STATION 47 (MGS)						
7.	STATION 61 A (MGS) STATION 61 B (MGS) STATION 66 (MGS)						
8.	STATION 60 (MGS) STATION 61 (MGS)						
9.	STATION 63 (MGS) BENCH 1 (MGS)						
10.	STATION 62 (MGS)						
11.	WINDMILL (MGS) STATION 67 (MGS)						
12.	STATION 70 (MGS) STATION 71 (MGS)						
13.	STATION 33 (MGS)						
14.	STATION 32 (MGS)						
15.	STATION 35 (MGS) STATION 36 (MGS)						
16.	STATION 37 (MGS) STATION 38 (MGS)						
17.	STATION 48 (MGS) STATION 49 (MGS)						
18.	PITTSFIELD, J R CIANCHETTE & SON, RADIO MAST						