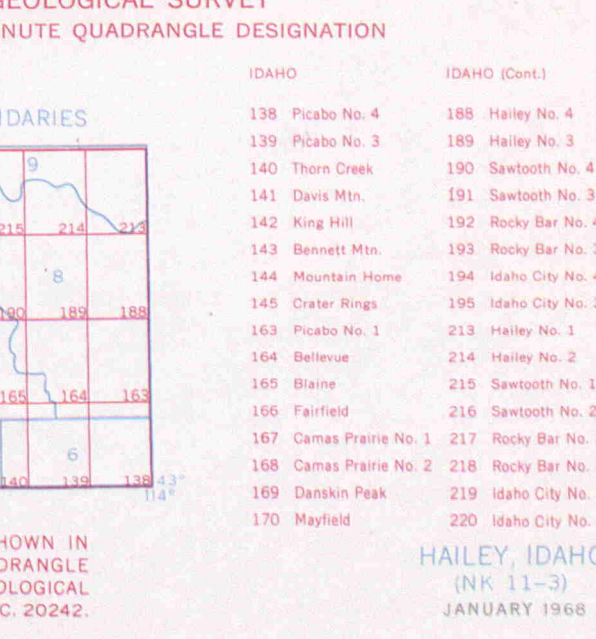
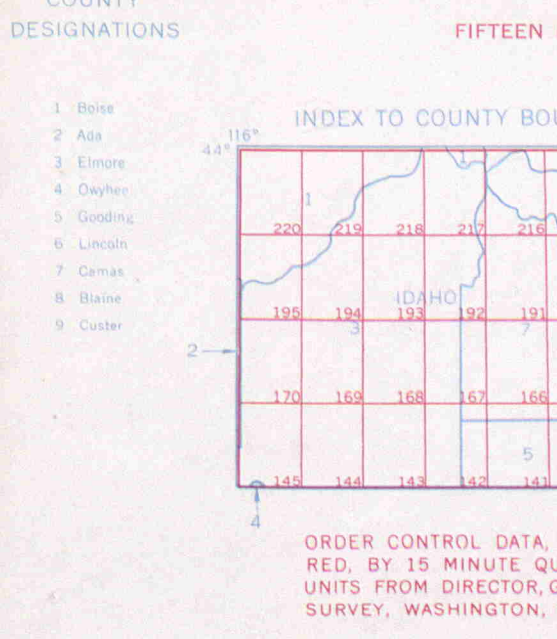
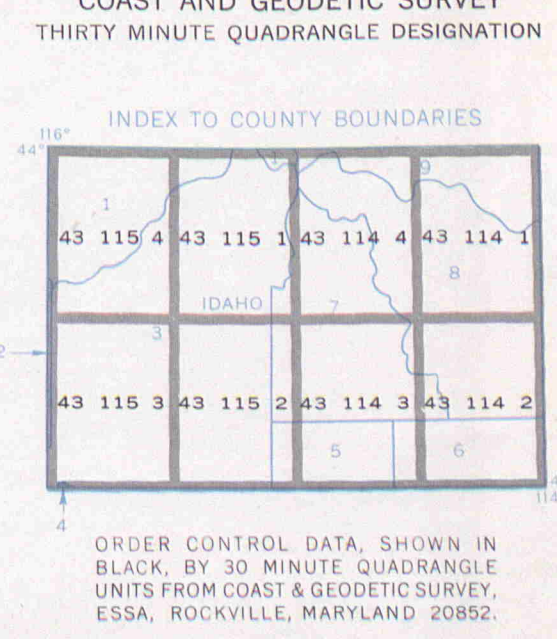
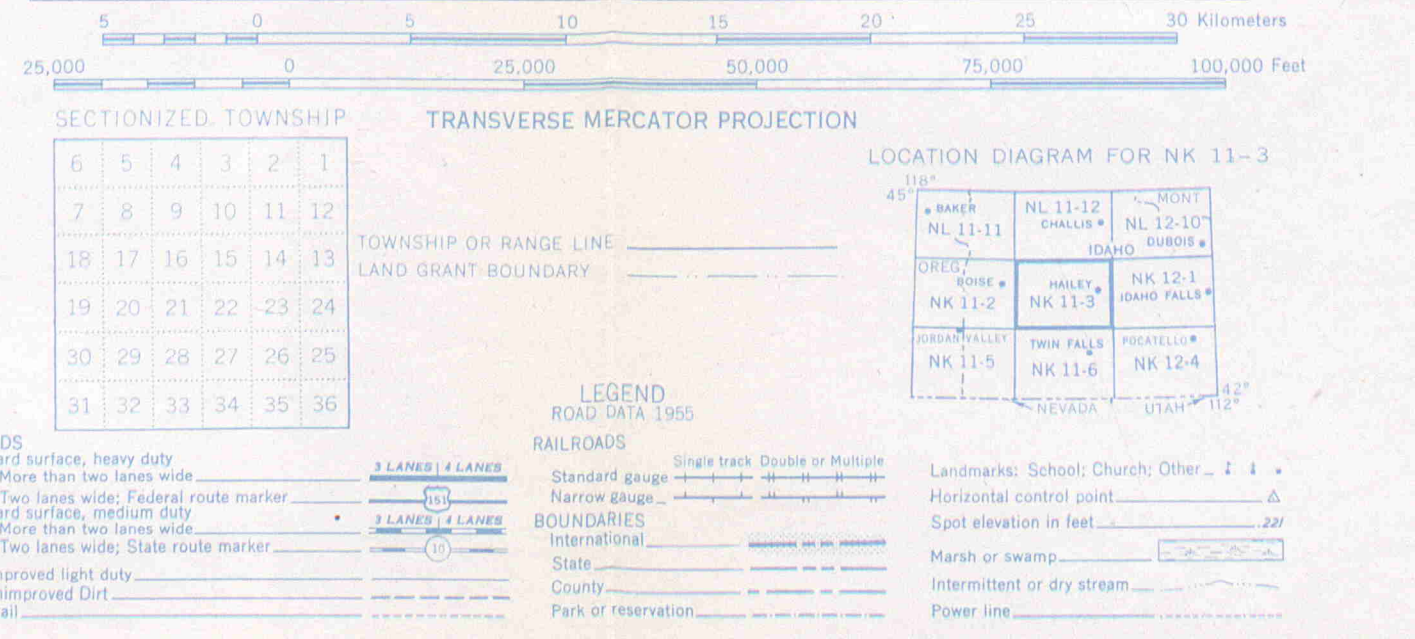
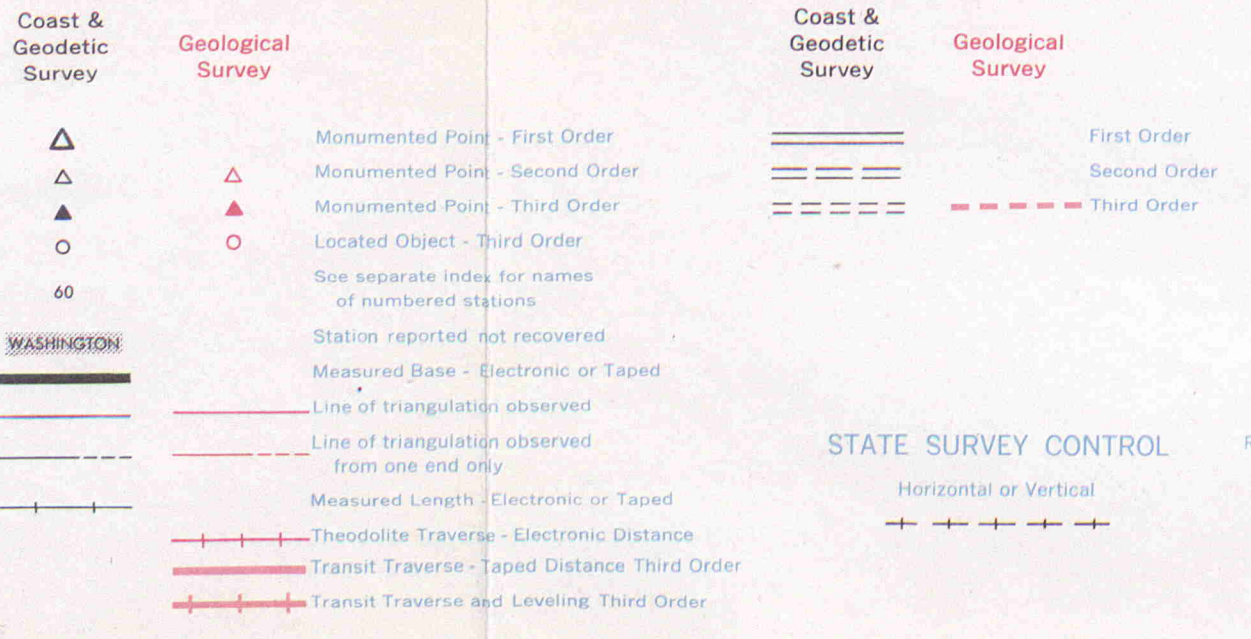
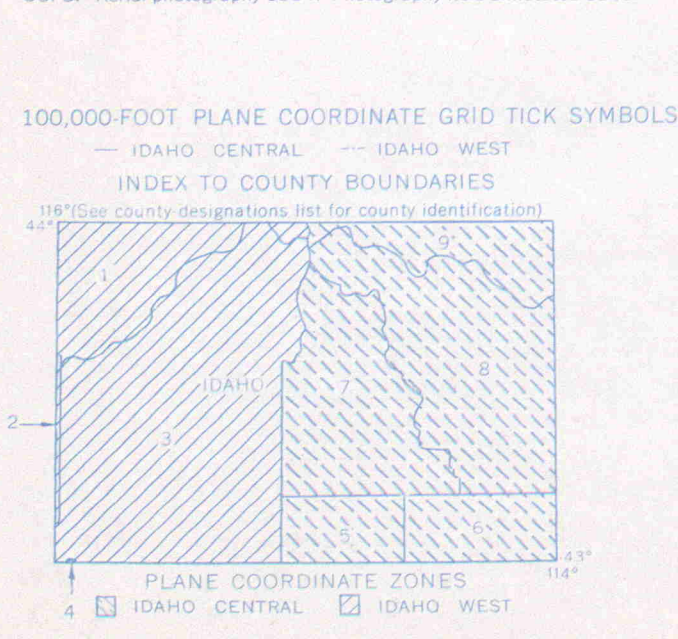


HAILEY, IDAHO (NK 11-3)
 JANUARY 1968

USCROSS ESSA-DC JANUARY 1968 A-5438

Base prepared by the Army Map Service (ASPM), Corps of Engineers, U.S. Army, Washington, D. C. Compiled in 1956 by photogrammetric methods. Horizontal and vertical control by USGS, USCGS and USFS. Aerial photography 1954. Photography field annotated 1955.



U. S. DEPT. OF COMMERCE
COAST AND GEODETIC SURVEY
WASHINGTON, D. C.
FORM - 6471 (1-63)
DATE DECEMBER 1968

INDEX TO
NUMBERED HORIZONTAL CONTROL STATIONS
by the
Coast and Geodetic Survey

QUADS 431141-2-3-4 & 431151-2-3-4
IDAHO
LATITUDE 43°00' TO 44°00'
LONGITUDE 114°00' TO 116°00'
DIAGRAM NK 11-3 HAILEY

KEY NO.	STATION NAME	QUAD. NO.	STATION NO.	KEY NO.	STATION NAME	QUAD. NO.	STATION NO.
1	T4S R9E SECS 27,28,33,34 WC						
2	HAMMETT PACIFIC NORTHWEST PIPELINE CORP RADIO MAST						
3	AIRWAY BEACON 23,7 MILES NW OF GLENNS FERRY						
4	BM A 221						
4	PT 2635 86.6 (IDFW)						
5	T4S R7E SECS 14,15,1/4 CORNER						