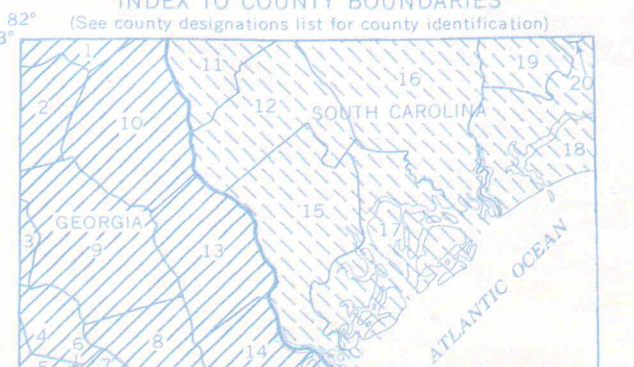


Base prepared by the Army Map Service (HYPV), Corps of Engineers, U. S. Army, Washington, D. C. Compiled in 1957 from United States Quadrangles 1:24,000 and 1:90,000, USGS and USCG 1:90,000 USGS Charts, 1936-39. Planimetric detail derived by photogrammetric methods. Horizontal and vertical control by USCGS, USGS, Georgia Geodetic Survey, and USCGE Map field checked, 1957.

100,000-FOOT PLANE COORDINATE GRID TICK SYMBOLS
 — SOUTH CAROLINA SOUTH — GEORGIA EAST

INDEX TO COUNTY BOUNDARIES
 (See county designations list for county identification)



PLANE COORDINATE ZONES
 SOUTH CAROLINA SOUTH GEORGIA EAST

HORIZONTAL CONTROL

- Coast & Geodetic Survey
 - Monumented Point - First Order
 - Monumented Point - Second Order
 - Monumented Point - Third Order
 - Local Object - Third Order
 - See separate indicator names of numbered stations
 - Station reported not recovered
 - Measured Base - Electronic or Taped
 - Line of triangulation observed
 - Line of triangulation observed from one end only
 - Measured length - electronic or Taped
 - Thiodolite Traverse - Electronic Distance
 - Transit Traverse - Taped Distance Third Order
 - Transit Traverse and Leveling Third Order
- Geological Survey
 - Monumented Point - First Order
 - Monumented Point - Second Order
 - Local Object - Third Order

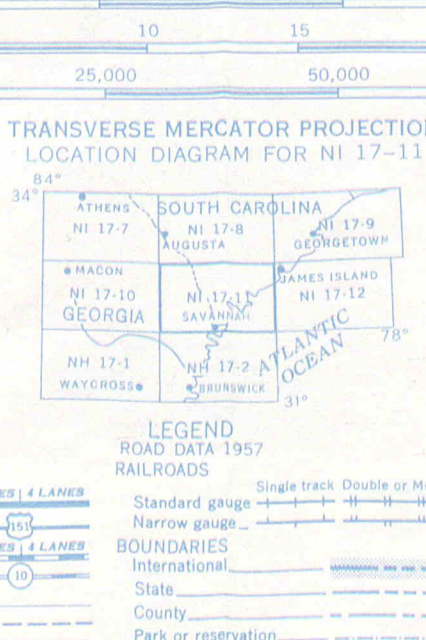
VERTICAL CONTROL

- Coast & Geodetic Survey
 - First Order
 - Second Order
 - Third Order
- Geological Survey
 - First Order
 - Second Order
 - Third Order

STATE SURVEY CONTROL

- Horizontal or Vertical
 - Control established by the State of Georgia, is not shown hereon, and may be obtained from the State Highway Department, Atlanta.

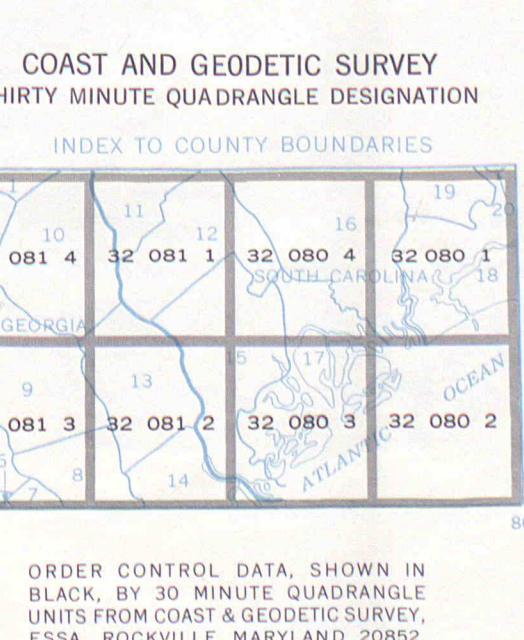
TRANSVERSE MERCATOR PROJECTION LOCATION DIAGRAM FOR NI 17-11



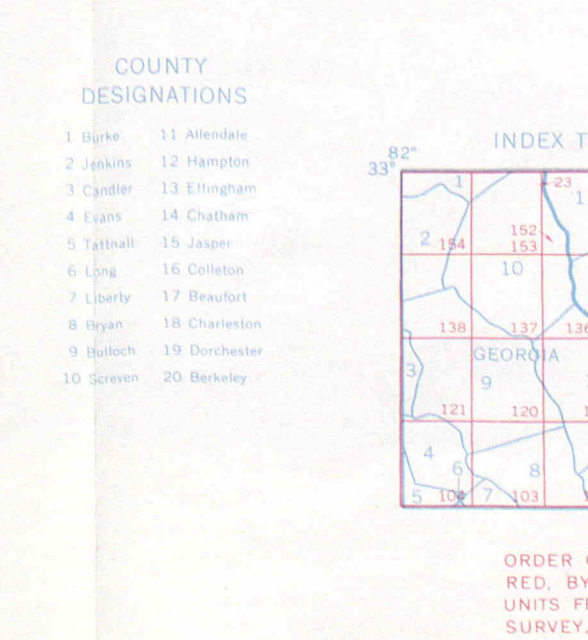
LEGEND

- ROADS
 - Hard surface, heavy duty
 - More than two lanes wide
 - Two lanes wide, Federal route marker
 - More than two lanes wide
 - Two lanes wide, State route marker
 - Improved light dirt
 - Unimproved dirt
 - Trail
- RAILROADS
 - Standard gauge
 - Narrow gauge
 - International
 - State
 - County
 - Park or reservation
- BOUNDARIES
 - State
 - County
 - International or dry stream
 - Power line
- LANDMARKS: School, Church, Other, etc.
- Horizontal control point
- Spot elevation in feet
- Marsh or swamp
- Intermittent or dry stream
- Power line

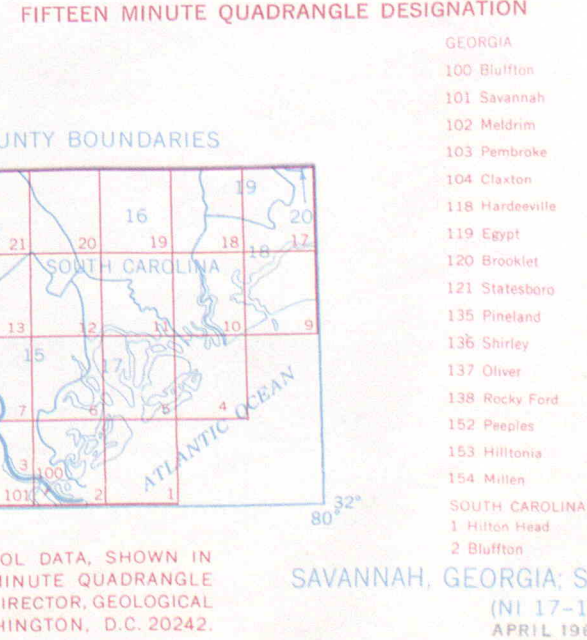
COAST AND GEODETIC SURVEY THIRTY MINUTE QUADRANGLE DESIGNATION



INDEX TO COUNTY BOUNDARIES



GEOLOGICAL SURVEY FIFTEEN MINUTE QUADRANGLE DESIGNATION



ORDER CONTROL DATA, SHOWN IN BLACK, BY 30 MINUTE QUADRANGLE UNITS FROM COAST & GEODETIC SURVEY, ESSA, ROCKVILLE, MARYLAND 20852.

ORDER CONTROL DATA, SHOWN IN RED, BY 15 MINUTE QUADRANGLE UNITS FROM DIRECTOR, GEOLOGICAL SURVEY, WASHINGTON, D.C. 20242.

SAVANNAH, GEORGIA SOUTH CAROLINA (NI 17-11) APRIL 1968 REPRINT

U. S. DEPT. OF COMMERCE
 COAST AND GEODETIC SURVEY
 WASHINGTON, D. C.
 FORM - 6471 (1-63)
 DATE AUGUST 1968

INDEX TO
NUMBERED HORIZONTAL CONTROL STATIONS
 by the
 Coast and Geodetic Survey

QUADS 320801-2-3-4 & 320811-2-3-4
 SC-GA
 LATITUDE 32°00' TO 33°00'
 LONGITUDE 80°00' TO 82°00'
 DIAGRAM NI 17-11 SAVANNAH

KEY NO.	STATION NAME	QUAD. NO.	STATION NO.	KEY NO.	STATION NAME	QUAD. NO.	STATION NO.
1.	PT 54 (USGS) PT 54 (USGS)ECC						
2.	WENT PORT WENTWORTH, HIGHEST N STACK PORT WENTWORTH, CENTER STACK PORT WENTWORTH, W STACK PORT WENTWORTH, TALL CONCRETE STACK						
3.	SAVANNAH, BLACK WATER TANK						
4.	SAVANNAH, SUGAR REFINERY, WATER TANK						
5.	SAVANNAH, ALUMINUM WATER TANK						
6.	MEXICAN NORTH OF SAVANNAH, E TWIN SILVER TANK NORTH OF SAVANNAH, W TWIN SILVER TANK						
7.	SILVER TANK						
8.	SAVANNAH, HIGH BLACK & YELLOW WATER TANK						
9.	SAVANNAH, TALL STACK						
10.	SAVANNAH, INTERNATIONAL VEGETABLE OIL CO, WATER TANK						
11.	BACK MIDDLE DRAW SPAN, CENTER LINE						
12.	PITTMAN-LOST PITTMAN 2 (GaGS)						
13.	ROYAL CROSSING						