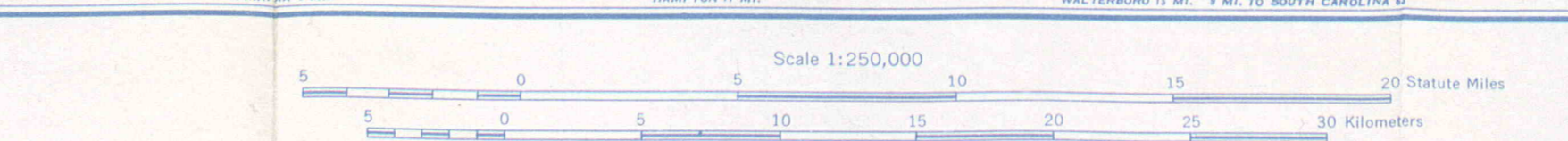


Base prepared by the Army Map Service (HYND), Corps of Engineers, U. S. Army, Washington, D. C. Compiled in 1957 by photogrammetric methods and from United States Quadrangles, 1:25,000 and 1:50,000, CE, 1918-43. Planimetric detail revised by photogrammetric methods. Horizontal and vertical control by USGS/GS, USGS, and TVA. Map field checked 1957.

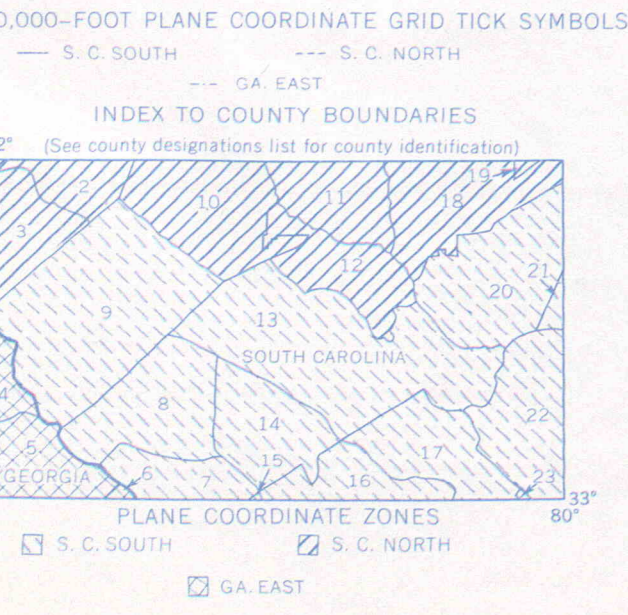
HORIZONTAL CONTROL
 --- S. C. SOUTH --- GA. EAST
VERTICAL CONTROL
 --- S. C. NORTH --- GA. EAST



COAST AND GEODETIC SURVEY
 THIRTY MINUTE QUADRANGLE DESIGNATION

COUNTY DESIGNATIONS

GEOLOGICAL SURVEY
 FIFTEEN MINUTE QUADRANGLE DESIGNATION



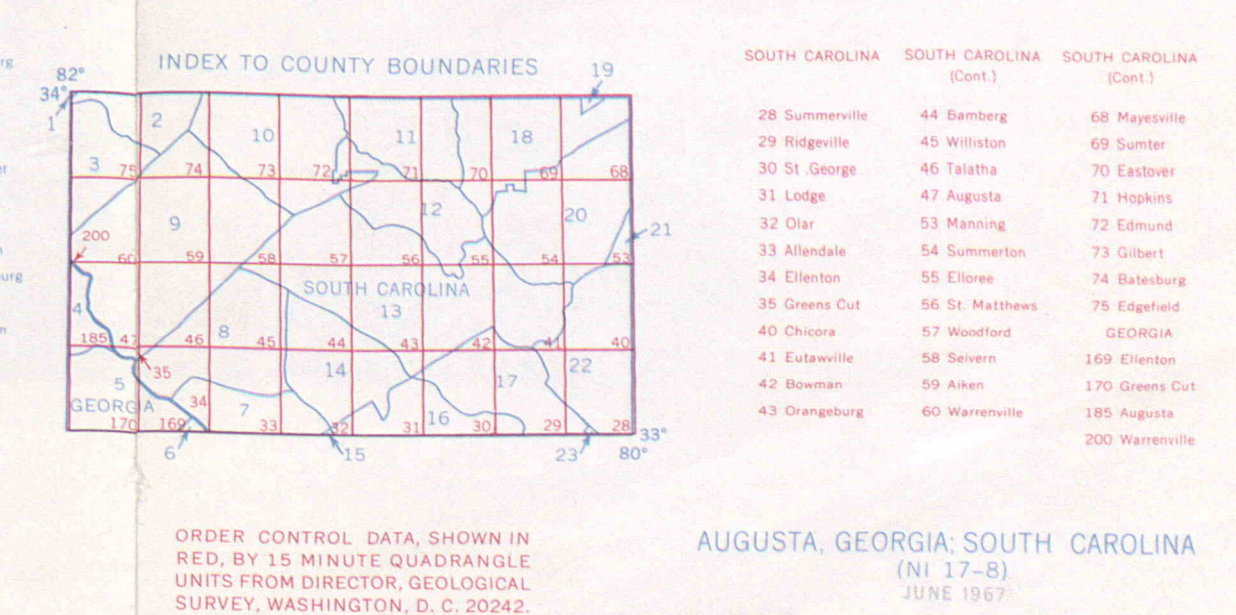
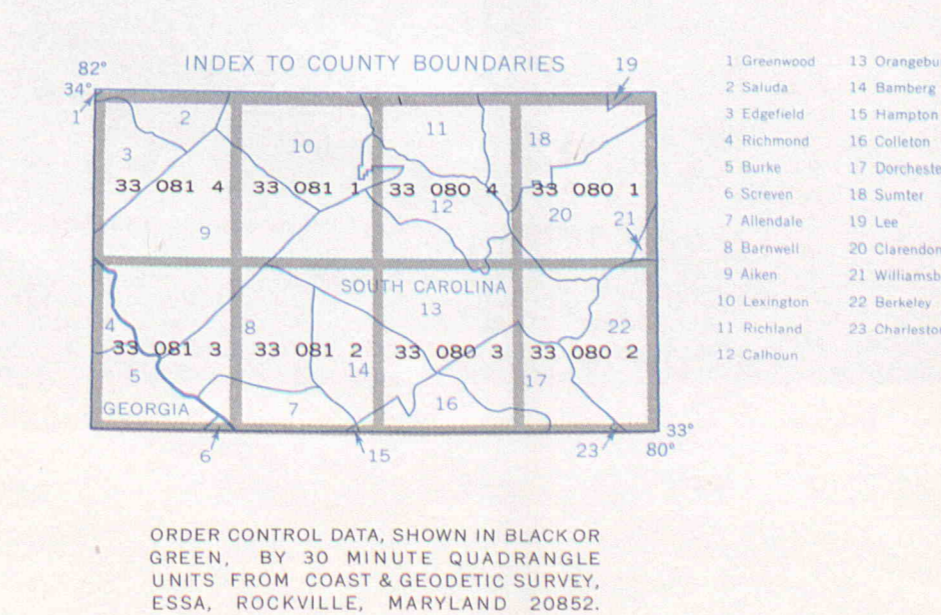
Coast & Geodetic Survey
 Monumented Point - First Order
 Monumented Point - Second Order
 Monumented Point - Third Order
 Located Object - Third Order
 See separate index for names of numbered stations.
 Station reported not recovered
 Measured Base - Electronic or Taped
 Line of triangulation observed from one end only
 Line of triangulation observed from both ends only
 Measured Length - Electronic or Taped
 Theodolite Traverse - Electronic Distance
 Transit Traverse - Taped Distance Third Order
 Transit Traverse and Levelling Third Order

Other Agencies
 AMS Army Map Service
 Geodetic control established by other agencies, shown in green, may be obtained from Coast and Geodetic Survey, Environmental Science Services Administration, Rockville, Maryland 20852

STATE SURVEY CONTROL
 Horizontal or Vertical
 Control established by the State of Georgia, is not shown hereon, and may be obtained from the State Highway Department, Atlanta.

CODE OF OTHER AGENCIES
 AMS Army Map Service
 Geodetic control established by other agencies, shown in green, may be obtained from Coast and Geodetic Survey, Environmental Science Services Administration, Rockville, Maryland 20852

LEGEND
 ROAD DATA 1957
 RAILROADS
 Landmarks: School, Church, Other...
 BOUNDARIES
 International
 State
 County
 Park or reservation
 Horizontal control point
 Spot elevation in feet
 Marsh or swamp
 Intermittent or dry stream
 Power line



U. S. DEPT. OF COMMERCE
 COAST AND GEODETIC SURVEY
 WASHINGTON, D. C.
 FORM - 6471 (1-63)
 DATE MARCH 1968

INDEX TO NUMBERED HORIZONTAL CONTROL STATIONS

by the
 Coast and Geodetic Survey

QUADS 330801-2-3-4 & 330811-2-3-4
 GA-SC
 LATITUDE 33°00' TO 34°00'
 LONGITUDE 80°00' TO 82°00'
 DIAGRAM NI 17-8 AUGUSTA

KEY NO.	STATION NAME	QUAD. NO.	STATION NO.	KEY NO.	STATION NAME	QUAD. NO.	STATION NO.
1.	NEECES ECC NORWAY G NORWAY F						
2.	COLUMBIA, MELTON MEMORIAL OBSERVATORY, ASTRONOMICAL INSTRUMENT CENTER COLUMBIA, MERIDIAN MARK (USGS)						
3.	COLUMBIA, US VETERANS HOSPITAL STACK COLUMBIA US VETERANS HOSPITAL TANK COLUMBIA US VETERANS HOSPITAL DOME			13.	CAYCE D CAYCE C CAYCE B CAYCE A		
4.	AUGUSTA LONGITUDE STATION AUGUSTA POST OFFICE			14.	TOP H TOP G		
5.	N AUGUSTA MUNICIPAL STANDPIPE N AUGUSTA BUTLER HOUSE CUPOLA			15.	TOP F TOP E		
6.	BEECH ISLAND (AUGUSTA NW BASE)			16.	CURVE H		
7.	AUGUSTA PAINE NEGRO COLLEGE SPIRE AUGUSTA FREE CLINIC SPIRE						
8.	AUGUSTA GEORGIA POWER CO STACK						
9.	AUGUSTA CLARK MILL CO WATER TANK AUGUSTA ENTERPRISE MILLS S CUPOLA AUGUSTA COTTON MILL CUPOLA						
10.	AUGUSTA SIBLEY POWDER CO OBELISK CHIMNEY						
11.	AUGUSTA COUNTY COURTHOUSE DOME AUGUSTA FIRST PRESBYTERIAN CHURCH SPIRE AUGUSTA ST PAULS EPISCOPAL CHURCH SPIRE						
12.	ALLENDALE MUNICIPAL WATER TANK ALLENDALE ALLENDALE NE BASE ALLENDALE SW BASE STREET ALLENDALE LAT. STATION ALLENDALE METHODIST CHURCH SPIRE ALLENDALE WHITE BAPTIST CHURCH SPIRE ALLENDALE NEGRO BAPTIST CHURCH SPIRE ALLENDALE PRESBYTERIAN CHURCH SPIRE ALLENDALE SEABOARD OIL MILL STACK ALLENDALE LATITUDE STATION						