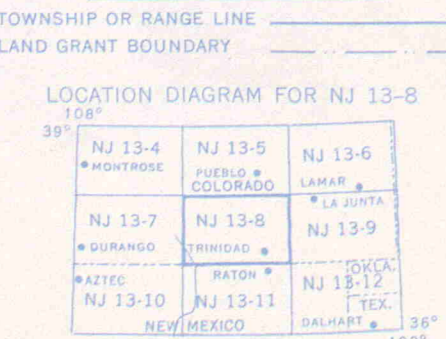
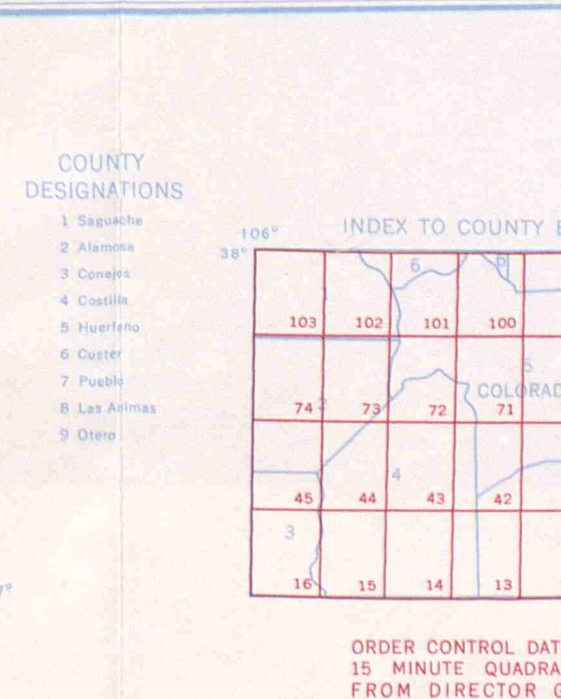
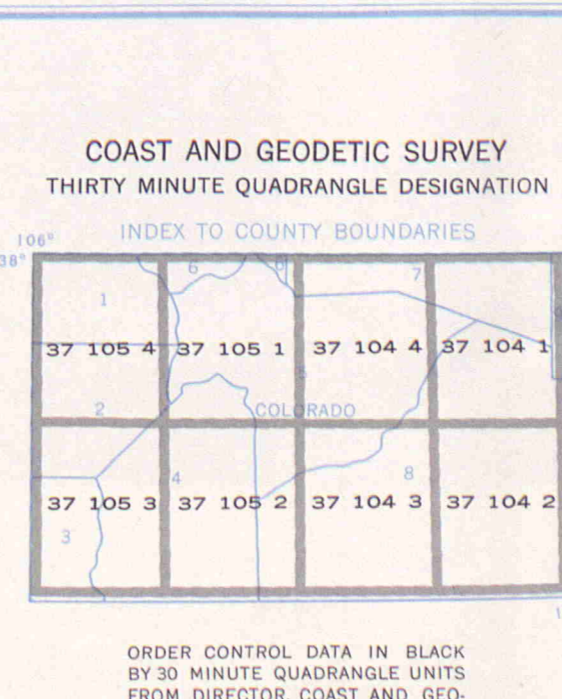
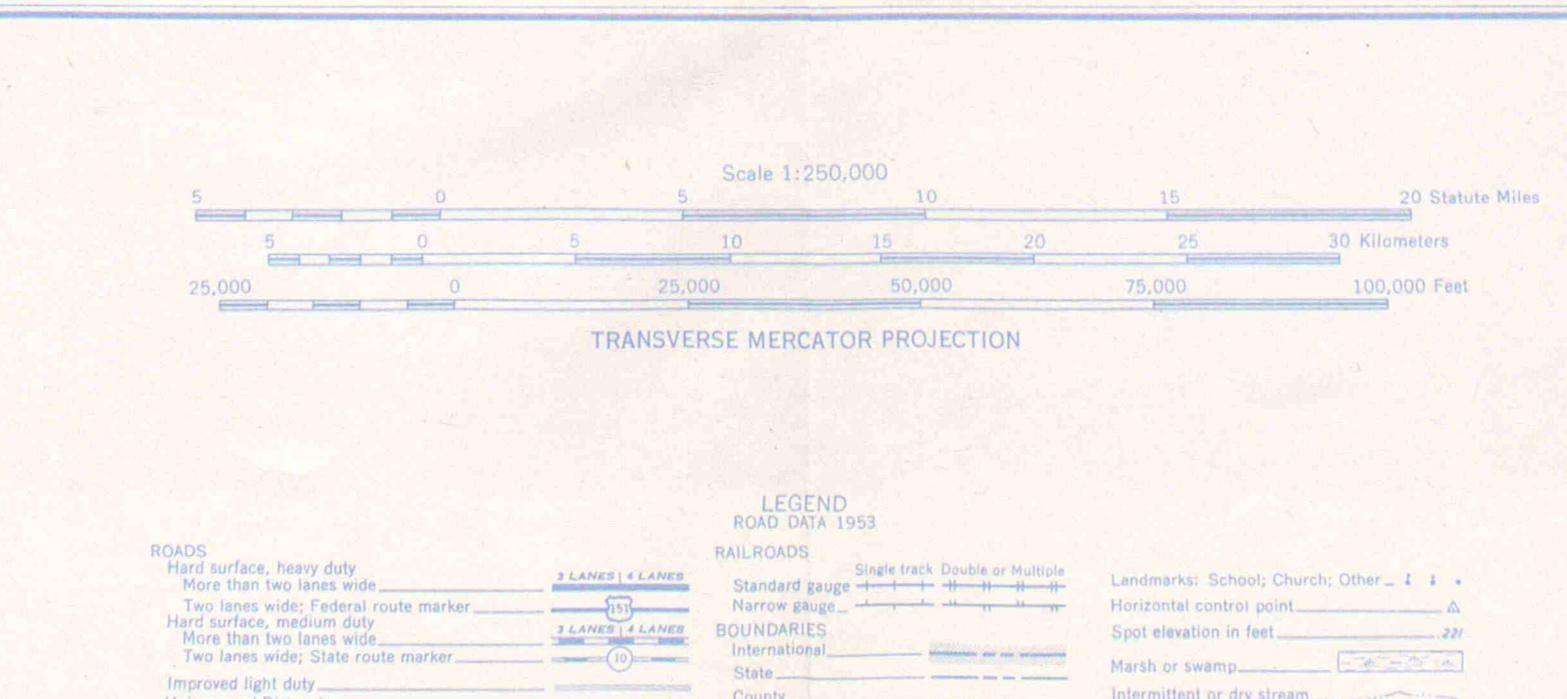


SECTIONIZED TOWNSHIP

6	5	4	3	2	1
7	8	9	10	11	12
18	17	16	15	14	13
19	20	21	22	23	24
30	29	28	27	26	25
31	32	33	34	35	36



- COAST AND GEODETIC SURVEY
- △ FIRST ORDER TRIANGULATION
  - △ SECOND ORDER TRIANGULATION
  - THIRD ORDER TRIANGULATION
  - STATIONS NOT RECOVERED ON LAST RECOVERY REPORT FOR NAMES OF NUMBERED STATIONS SEE SEPARATE INDEX
  - 66 MEASURED BASE
  - MEASURED LENGTH
  - FIRST ORDER LEVELING
  - SECOND ORDER LEVELING
  - THIRD ORDER LEVELING
- GEOLOGICAL SURVEY
- △ TRIANGULATION
  - RECOVERABLE POINT
  - TRAVERSE
  - LEVELING
  - TRAVERSE AND LEVELING
  - ELECTRONIC CONTROL



GEOLOGICAL SURVEY  
FIFTEEN MINUTE QUADRANGLE DESIGNATION

9	Elmore No. 4	41	Spanish Peaks No. 2	73	Hooper No. 4
10	Elmore No. 3	42	Fort Garland No. 1	74	Hooper No. 3
11	Spanish Peaks No. 3	43	La Jara No. 1	96	Apishapa No. 1
12	Spanish Peaks No. 4	44	La Jara No. 2	97	Apishapa No. 2
13	Fort Garland No. 4	45	La Jara No. 3	98	Walsenburg No. 1
14	Fort Garland No. 3	67	Apishapa No. 4	99	Walsenburg No. 2
15	La Jara No. 4	68	Apishapa No. 3	100	Hooper Park No. 2
16	La Jara No. 3	69	Walsenburg No. 4	101	Huerfano Park No. 1
18	Elmore No. 1	70	Pitkin	102	Hooper No. 1
19	Elmore No. 2	71	Huerfano Park No. 4	103	Hooper No. 2
40	Spanish Peaks No. 1	72	Huerfano Park No. 3		

U. S. DEPT. OF COMMERCE  
 COAST AND GEODETIC SURVEY  
 WASHINGTON, D. C.  
 FORM - 6471 (1-63)  
 DATE OCT 1964

**INDEX TO**  
**NUMBERED HORIZONTAL CONTROL STATIONS**  
 by the  
*Coast and Geodetic Survey*

QUADS 371041-2-3-4 & 371051-2-3-4  
 COLO  
 LATITUDE 37° 00' TO 38° 00'  
 LONGITUDE 104° 00' TO 106° 00'  
 DIAGRAM NJ 13-8 TRINIDAD

KEY NO.	STATION NAME	QUAD. NO.	STATION NO.
1	WALSENBURG	371044	1016
2	WALSENBURG HUERFANO CO COURTHOUSE SPIRE	371044	1018
3	WALSENBURG RADIO STATION KPHC TOWER	371044	1020
4	WALSENBURG POWER PLANT STACK	371044	1019
5	TRINIDAD ASTRO USE	371043	1015
6	TRINIDAD ASTRO USE AZIMUTH MARK	371043	1016
7	TRINIDAD CATHOLIC CHURCH SPIRE	371043	1020
7	TRINIDAD COURTHOUSE NORTH FLAGPOLE	371043	1021
7	TRINIDAD RED BRICK BUILDING FLAGPOLE	371043	1025
7	TRINIDAD RR STANDPIPE	371043	1026
7	TRINIDAD WEST THEATRE TANK	371043	1028
8	TRINIDAD POWERHOUSE E SMOKESTACK OF TWO	371043	1023
8	TRINIDAD ST CARMEL ROMAN CATH CH SPIRE	371043	1027
9	TRINIDAD FOUNDRY BRICK CHIMNEY	371042	1008
10	TRINIDAD RADIO MAST	371043	1024
11	TRINIDAD EASTERN GRADE SCHOOL CHIMNEY	371042	1007
12	HOEHNE AT AND SF RAILROAD WATER TANK	371042	1005
13	TRINIDAD HIGH SCHOOL VENTILATOR ON ROOF	371043	1022
14	TRINIDAD POWERHOUSE CHIMNEY	371042	1009
15	ALAMOSA HIGH SCHOOL BRICK CHIMENY	371053	1013
16	ALAMOSA ADAMS STA NORMAL SCHOOL STEEPLE	371053	1012
17	ALAMOSA MUNICIPAL WATER TANK	371053	1014

KEY NO.	STATION NAME	QUAD. NO.	STATION NO.
------------	--------------	--------------	----------------