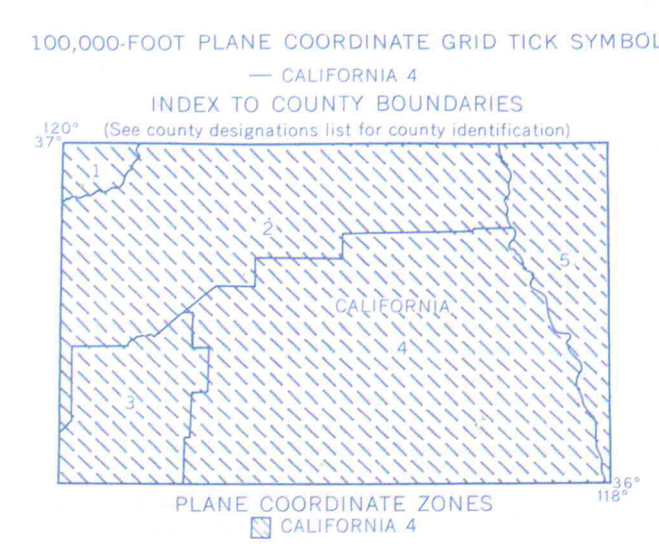


Base prepared by the Army Map Service (K), Corps of Engineers, U.S. Army, Washington, D.C. Compiled in 1961 by photogrammetric methods and from United States Quadrangles, 1:24,000, 1:25,000, 1:50,000, 1:62,500, U.S. Geological Survey and AMS, 1919-1956. Planimetric detail revised by photogrammetric methods. Horizontal and vertical control by USC&GS, USGS, USFS, USCE, and USBR. Map field checked 1962.

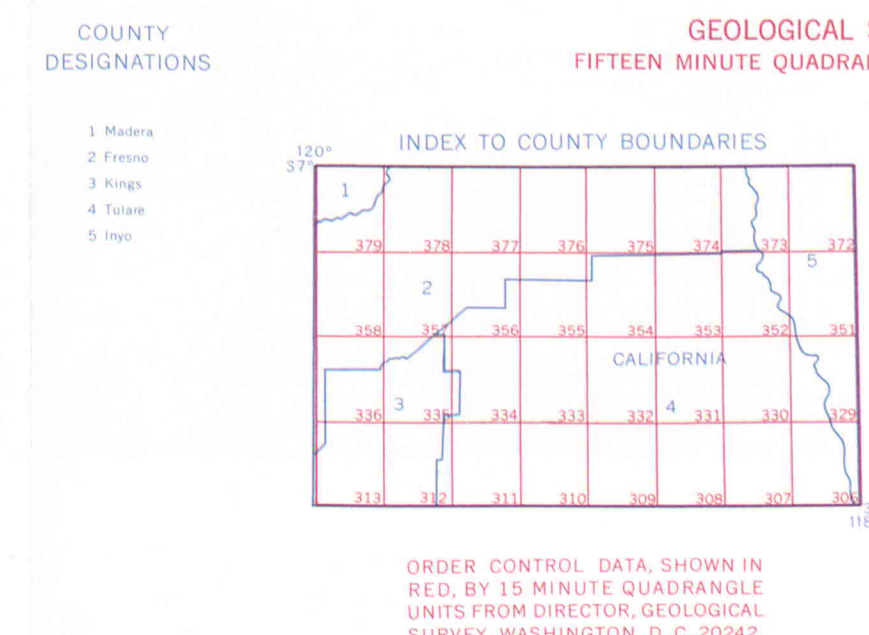
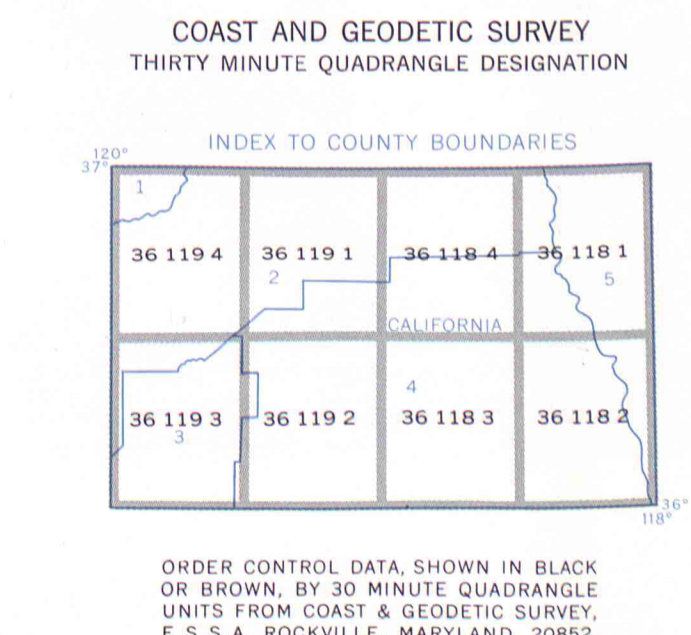
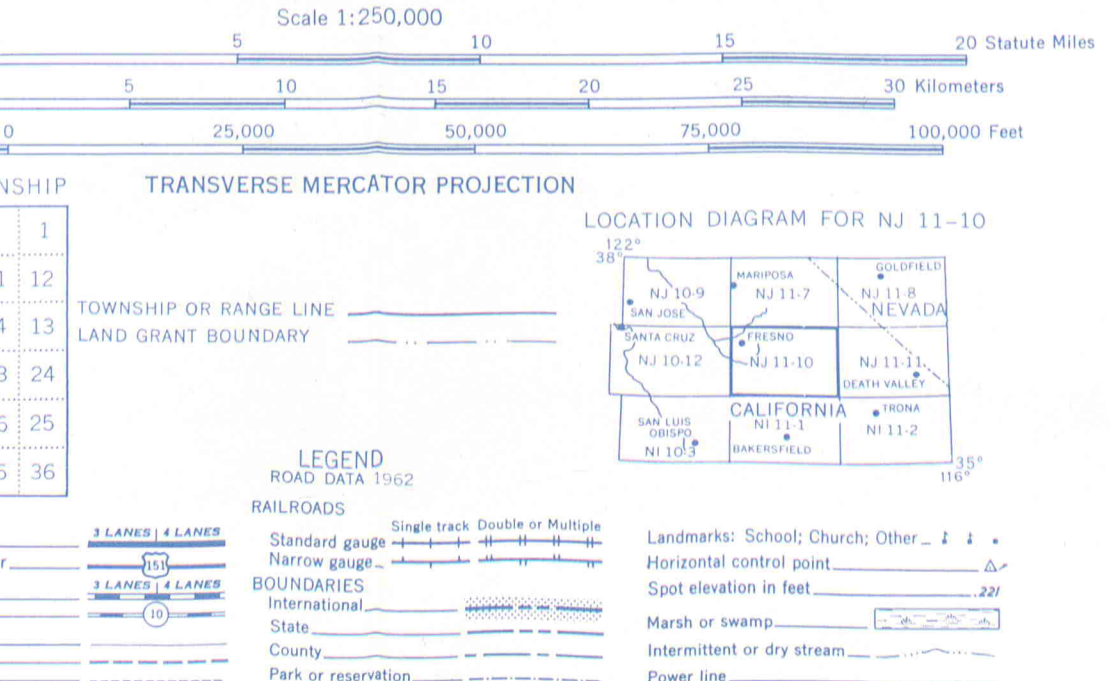


HORIZONTAL CONTROL		
Coast & Geodetic Survey	Geological Survey	Other Agencies
▲	▲	Monumented Point - First Order
△	△	Monumented Point - Second Order
○	○	Monumented Point - Third Order
●	●	Located Object - Third Order
60		See separate index for names of numbered stations
—	—	Station reported not recovered
—	—	Measured Base - Electronic or Taped
—	—	Line of triangulation observed
—	—	Line of triangulation observed from one end only
—	—	Measured Length - Electronic or Taped
—	—	Theodolite Traverse - Electronic Distance
—	—	Transit Traverse - Taped Distance Third Order
—	—	Transit Traverse and Leveling Third Order

VERTICAL CONTROL		
Coast & Geodetic Survey	Geological Survey	Other Agencies
—	—	First Order
—	—	Second Order
—	—	Third Order

STATE SURVEY CONTROL
 Horizontal or Vertical

CODE OF OTHER AGENCIES
 U.S. Forest Service
 Geodetic control established by other agencies, shown in brown, may be obtained from Coast and Geodetic Survey, Environmental Science Services Administration, Rockville, Maryland 20852.



CALIFORNIA (CONT.)

308	Michigan Mtn.	351	Casa Pine
307	Hatchet Mtn.	352	Mount Whitney
306	Camp Nelson	353	Trule Divide Peak
305	Spragueville	354	Grant Forest
310	Porterville	355	Dunlap
311	Saline	356	Dunlap
312	Corcoran	357	Saline
313	Stratford	358	Francis
329	Olancha	372	Independence
330	San Juan	373	San Juan
331	Mineral King	374	Mineral Peak
332	Kaweah	375	Theriot Dome
333	Easton	376	Patterson Mtn.
334	Walla	377	Walla Valley
335	Wardner	378	Cover
336	Lemoore	379	Ferguson

FRESNO CALIFORNIA
 142 (11-10)
 SEPTEMBER 1969

U. S. DEPT. OF COMMERCE
 COAST AND GEODETIC SURVEY
 WASHINGTON, D. C.
 FORM - 6471 (1-63)
 DATE : DECEMBER 1969

**INDEX TO
 NUMBERED HORIZONTAL CONTROL STATIONS**
 by the
Coast and Geodetic Survey

PAGE 1
 QUADS 361181-2-3-4& 361191-2-3-4
 CALIF
 LATITUDE 36°00' TO 37°00'
 LONGITUDE 118°00' TO 120°00'
 DIAGRAM NJ 11-10 FRESNO

KEY NO.	STATION NAME	QUAD. NO.	STATION NO.
---------	--------------	-----------	-------------

1. 155-207-101 (USBR)
2. FRESNO, RADIO STATION KARM, SW TOWER
2. FRESNO, RADIO STATION KARM, NE TOWER
3. PINEDALE, COMPRESS & WAREHOUSE CO,
WATER TANK
3. PINEDALE, SUGAR PINE LUMBER CO, NORTH
STACK
3. PINEDALE, SUGAR PINE LUMBER CO, SOUTH
STACK
4. COPPER MTN FOREST SERVICE LO
4. COPPER PK LOT

KEY NO.	STATION NAME	QUAD NO.	STATION NO.
---------	--------------	----------	-------------